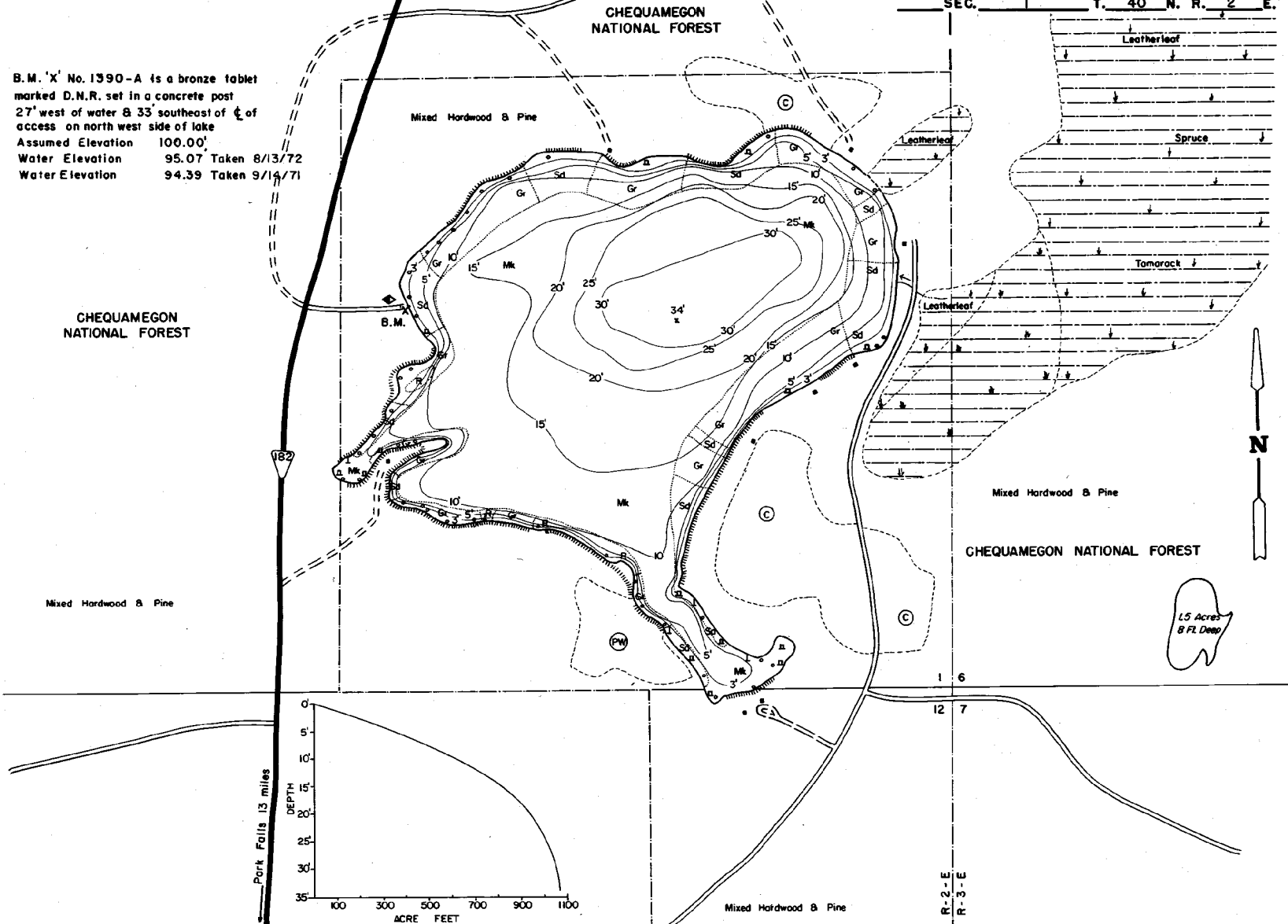


STATE OF WISCONSIN
DEPARTMENT OF NATURAL RESOURCES

LAKE SURVEY MAP

PATTERSON LAKE PRICE COUNTY
SEC. 1 T. 40 N. R. 2 E.

B.M. 'X' No. 1390-A is a bronze tablet marked D.N.R. set in a concrete post 27' west of water & 33' southeast of $\frac{1}{4}$ of access on north west side of lake
Assumed Elevation 100.00'
Water Elevation 95.07 Taken 8/13/72
Water Elevation 94.39 Taken 9/14/71



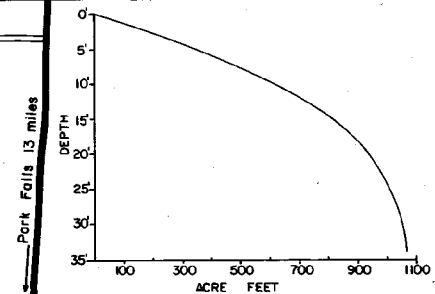
CHEQUAMEGON NATIONAL FOREST

Mixed Hardwood & Pine

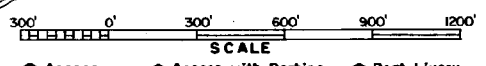
Mixed Hardwood & Pine

CHEQUAMEGON NATIONAL FOREST

1.5 Acres
8 Ft Deep



- EQUIPMENT RECORDING SONAR MAPPED SEPT 1971
- | TOPOGRAPHIC SYMBOLS | | LAKE BOTTOM SYMBOLS | |
|---------------------|---------------------------|---------------------|-----------------------------|
| ● Brush | Steep slope | P. Peat | B Boulders |
| ⊙ Partly wooded | — Indefinite shoreline | Mk. Muck | ⚡ Stumps & Snags |
| ⊙ Wooded | ⊙ Marsh | C. Clay | ⚡ Rock danger to navigation |
| ⊙ Cleared | ⊙ Spring | M. Marl | T Submergent vegetation |
| ⊙ Pastured | — Intermittent stream | Sd. Sand | ⚡ Emergent vegetation |
| ⊙ Agricultural | — Permanent inlet | St. Silt | ⚡ Floating vegetation |
| ⊙ B.M. Bench Mark | — Permanent outlet | Gr. Gravel | ⚡ Brush shelters |
| ⊙ Ditching | — Dam | R. Rubble | |
| ⊙ Resort | — D.N.R. State owned land | Bc Bedrock | |
| ⊙ Camp | | | |



Access Access with Parking Boat Livery
Drawn by: C. Holt
Field work by: C. Busch, G. Lund, L. Sather

SPECIES OF FISH	ABUNDANT COMMON PERCENT	
	ABUNDANT	COMMON PERCENT
Muskie		
N. Pike		
Walleye		
L.M. Bass		
S.M. Bass		
Panfish		
Trout	X	

WATER AREA 70.3 ACRES
UNDER 3 FT. 9 %
OVER 20 FT. 27 %
MAX. DEPTH 34 FEET.
TOTAL ALK. 5 P.P.M.
VOLUME 1063 ACRE FT.
SHORELINE 1.84 MILES