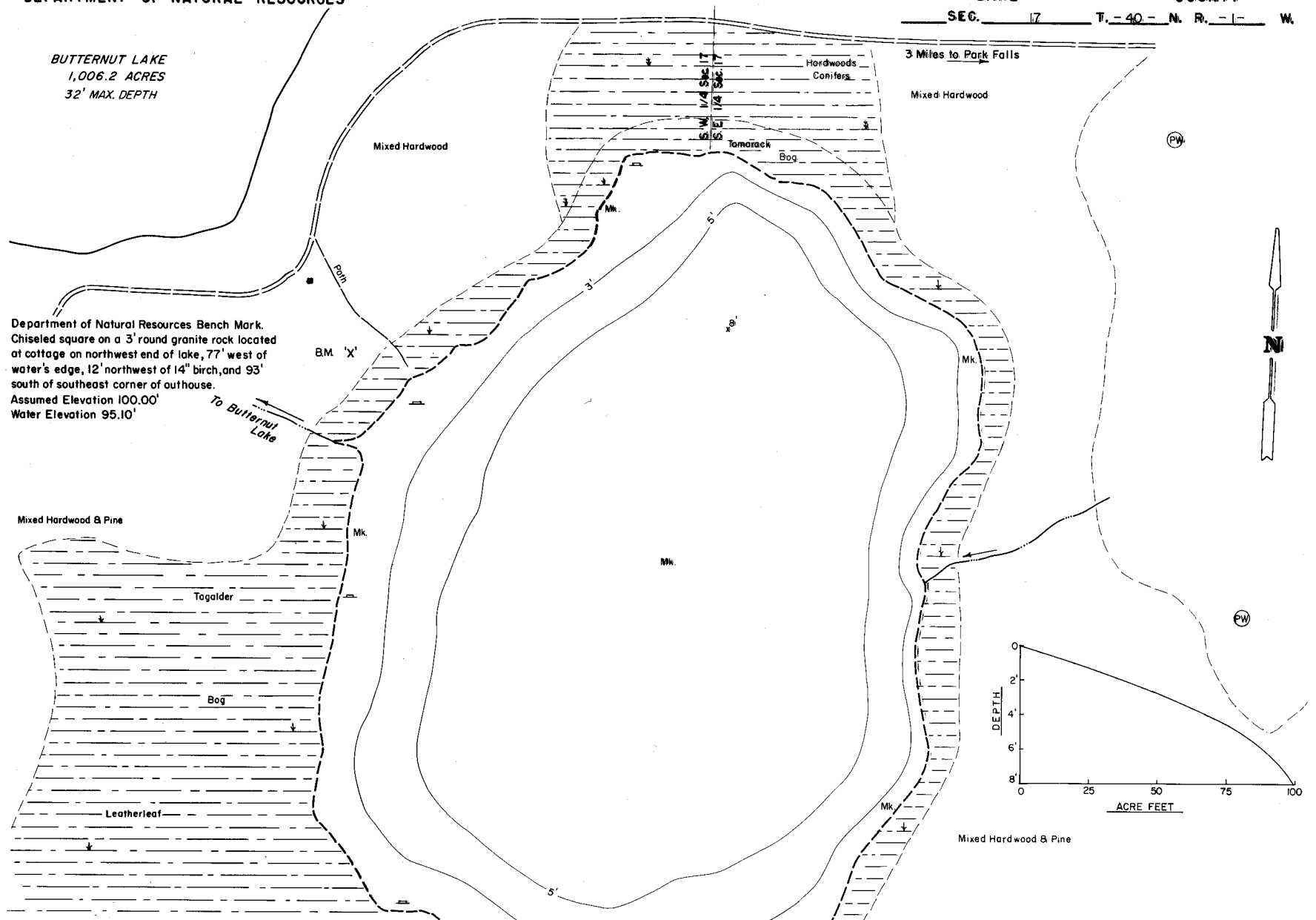


STATE OF WISCONSIN
DEPARTMENT OF NATURAL RESOURCES

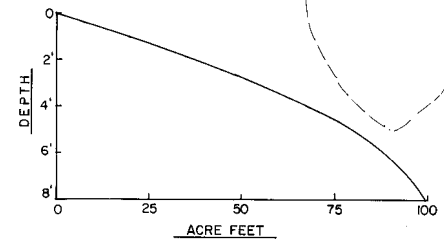
LAKE SURVEY MAP

MUD LAKE PRICE COUNTY
SEC. 17 T. 40 N. R. 1 W.

BUTTERNUT LAKE
1,006.2 ACRES
32' MAX. DEPTH

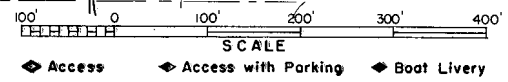


Department of Natural Resources Bench Mark.
Chiseled square on a 3' round granite rock located at cottage on northwest end of lake, 77' west of water's edge, 12' northwest of 14" birch, and 93' south of southeast corner of outhouse.
Assumed Elevation 100.00'
Water Elevation 95.10'



EQUIPMENT RECORDING SONAR MAPPED JUNE 1969

- | TOPOGRAPHIC SYMBOLS | | LAKE BOTTOM SYMBOLS | |
|-----------------------|----------------------------|---------------------|---------------------------|
| (B) Brush | () Steep slope | P. Peat | B Boulders |
| (PW) Partially wooded | (---) Indefinite shoreline | Mk. Muck | S Stumps & Snags |
| (W) Wooded | (---) Marsh | C. Clay | Rock danger to navigation |
| (C) Cleared | (---) Spring | M. Marl | T Submergent vegetation |
| (P) Pastured | (---) Intermittent stream | Sd. Sand | ⊥ Emergent vegetation |
| (A) Agricultural | (---) Permanent inlet | Sk. Silt | ⊥ Floating vegetation |
| B.M. Bench Mark | (---) Permanent outlet | G. Gravel | ⊥ Brush shelters |
| (■) Dwelling | (---) Dam | R. Rubble | |



SPECIES OF FISH	Abundance		
	Abundant	Common	Present
Muskie			X
N. Pike			X
Walleye			X
L.M. Bass			X
S.M. Bass			X
Panfish			X

WATER AREA 198 ACRES
UNDER 3 FT. 20 %
OVER 20 FT. 0 %
MAX. DEPTH 8 FEET
TOTAL ALK. 14 P.P.M.
VOLUME 98.9 ACRE FT.
SHORELINE 0.60 MILES

Access Access with Parking Boat Livery