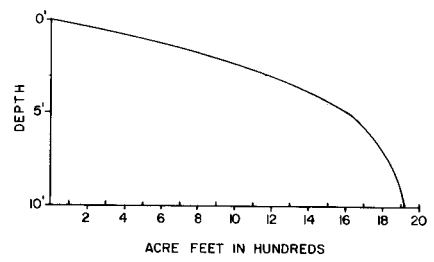
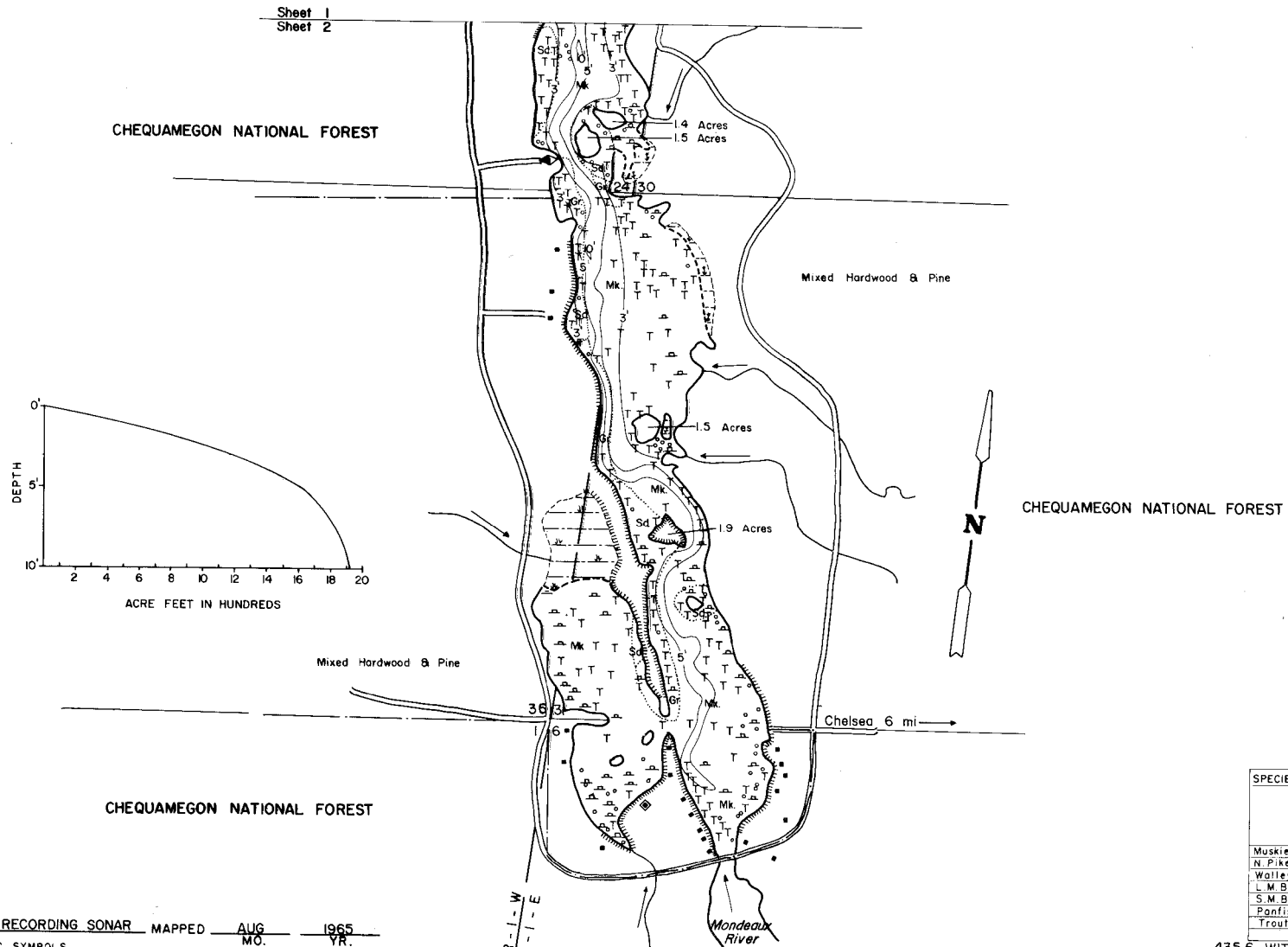


WISCONSIN CONSERVATION DEPARTMENT

LAKE SURVEY MAP

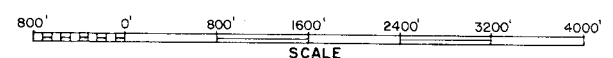
MONDEAUX LAKE TAYLOR COUNTY  
 SEC. 6, 30, 31, 24 T. 33 N. R. 1, 1 E.W.  
 36  
 Sheet 2 of 2



SPECIES OF FISH	Abundance		
	Abundant	Common	Rare
Muskie		X	
N Pike	X		
Walleye			
L.M. Bass			X
S.M. Bass			
Panfish	X		
Trout			

EQUIPMENT RECORDING SONAR MAPPED AUG 1965  
 MO. YR.

- TOPOGRAPHIC SYMBOLS
- (B) Brush
  - (PW) Partially wooded
  - (W) Wooded
  - (C) Cleared
  - (P) Pastured
  - (A) Agricultural
  - B.M. Bench Mark
  - (|||||) Steep slope
  - - - Indefinite shoreline
  - Marsh
  - Spring
  - Intermittent stream
  - Permanent inlet
  - Permanent outlet
- LAKE BOTTOM SYMBOLS
- P. Peat
  - Mk. Muck
  - C. Clay
  - M. Marl
  - Gr. Gravel
  - R. Rubble
  - Br. Bedrock
  - Stumps & Snags
  - T Submergent vegetation
- WATER ELEV. 96.0



435.6 WITH ISLANDS  
 AREA 416 ACRES  
 UNDER 3FT. 21.8 %  
 OVER 20FT. 0 %  
 VOLUME 1927.8 ACRE FT.  
 TOTAL ALK. 28 P.P.M.  
 SHORELINE 11.2 MILES