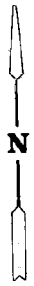
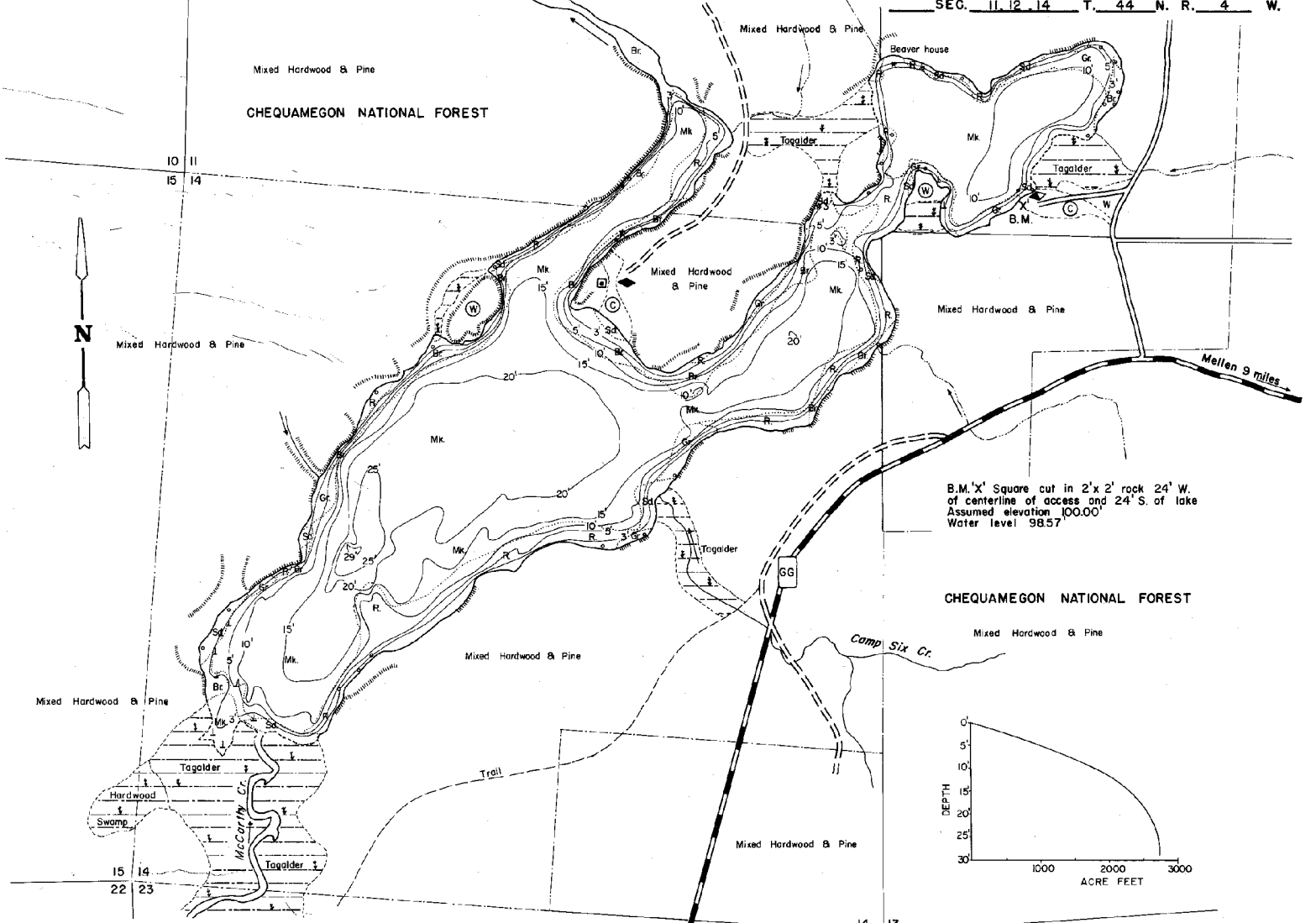


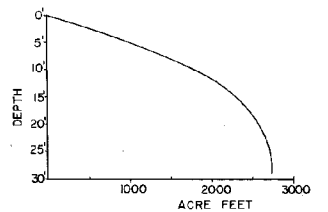
STATE OF WISCONSIN  
DEPARTMENT OF NATURAL RESOURCES

LAKE SURVEY MAP

MINERAL LAKE ASHLAND COUNTY  
SEC. 11 12 14 T. 44 N. R. 4 W.



B.M. 'X' Square cut in 2'x2' rock 24' W. of centerline of access and 24' S. of lake. Assumed elevation 100.00'. Water level 98.57'.



EQUIPMENT RECORDING SONAR MAPPED MAY 1968

- | TOPOGRAPHIC SYMBOLS |                         | LAKE BOTTOM SYMBOLS |                             |
|---------------------|-------------------------|---------------------|-----------------------------|
| (B) Brush           | Steep slope             | P. Peat             | B. Boulders                 |
| (PW) Partly wooded  | ~ Indefinite shoreline  | Mk. Muck            | ⚡ Stumps & Snags            |
| (W) Wooded          | ~ Marsh                 | C. Clay             | ⚠ Rock danger to navigation |
| (C) Cleared         | ~ Spring                | M. Marl             | T. Submergent vegetation    |
| (P) Pastured        | ~ Intermittent stream   | Sd. Sand            | ↑ Emergent vegetation       |
| (A) Agricultural    | ~ Permanent inlet       | Sl. Silt            | ↓ Floating vegetation       |
| B.M. Bench Mark     | ~ Permanent outlet      | Gr. Gravel          | ⚡ Brush shelters            |
| ■ Dwelling          | ~ Dam                   | R. Rubble           |                             |
| ■ Resort            | D.N.R. State owned land | Bc. Bedrock         |                             |
| ■ Camp              |                         |                     |                             |

CHEQUAMEGON NATIONAL FOREST



◆ Access ◆ Access with Parking ◆ Boat Livery  
Drawn by: C. Holt  
Field work by: C. Busch, C. Olson, L. Sather

SPECIES OF FISH	ABUNDANCE		
	Abundant	Common	Present
Muskie			X
N. Pike			X
Walleye			X
L. M. Bass			X
S. M. Bass			X
Panfish			X
Trout			X

WATER AREA 225.1 ACRES  
UNDER 3 FT. 12.6 %  
OVER 20 FT. 14.1 %  
MAX. DEPTH 29 FEET.  
TOTAL ALK. 17 P.P.M.  
VOLUME 2718.6 ACRE FT.  
SHORELINE 5.3 MILES

Maps are not for navigation  
Source-Wisconsin Department of Natural Resources  
Hunt Fish Camp Wisconsin .Com 2005