

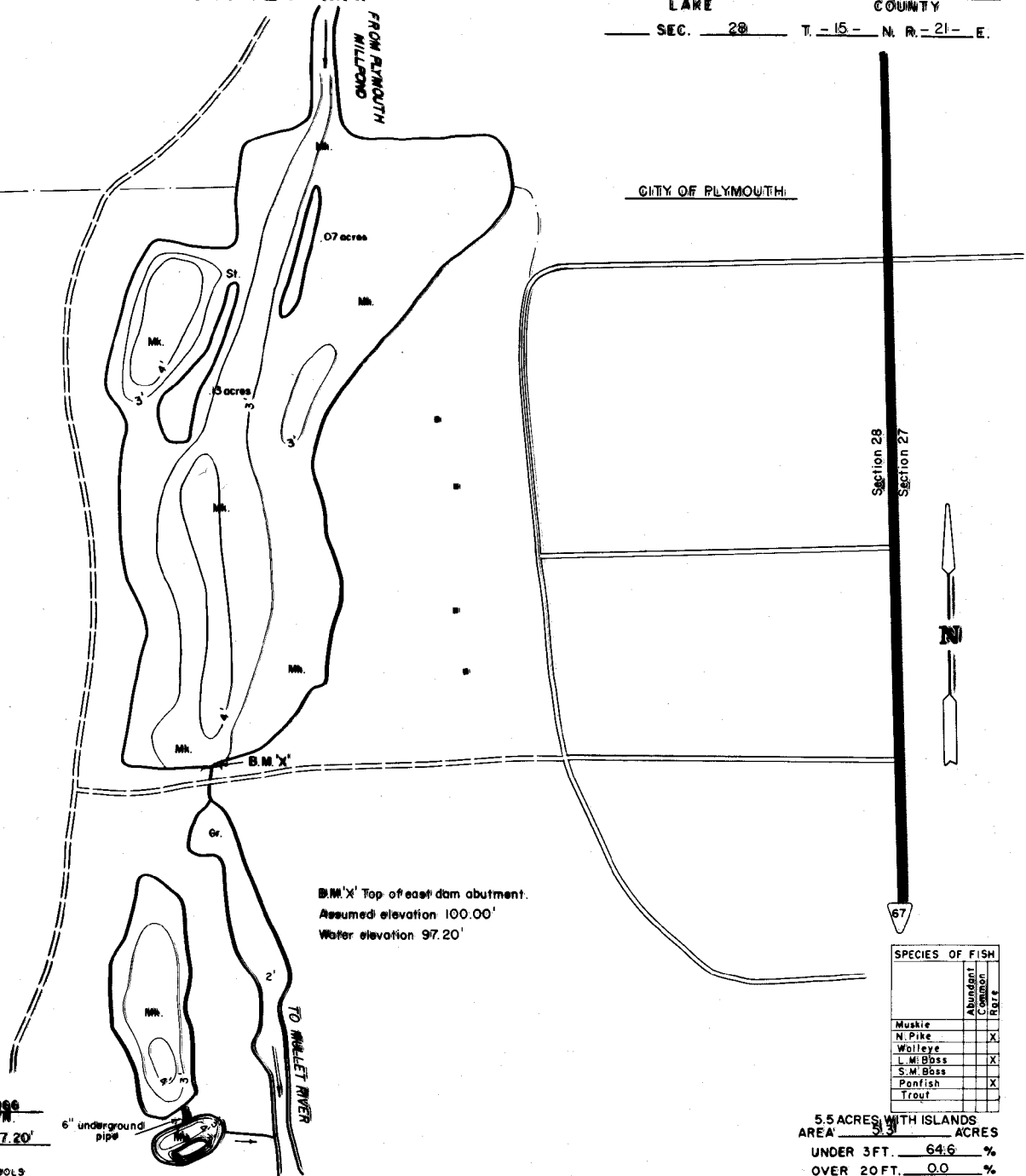
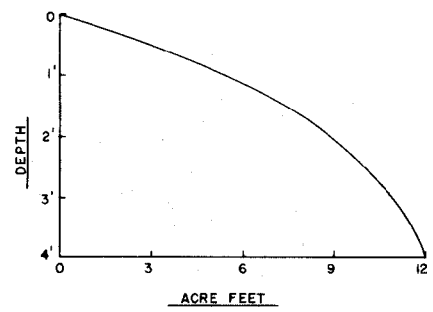
WISCONSIN CONSERVATION DEPARTMENT

LAKE SURVEY MAP

MEYERS POND LAKE
SHEBOYGAN COUNTY
SEC. 28 T. 15 N. R. 21 E.

CITY OF PLYMOUTH

CITY OF PLYMOUTH

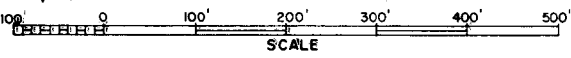


B.M.'X' Top of east dam abutment.
Assumed elevation 100.00'
Water elevation 97.20'

EQUIPMENT RECORDING SONAR MAPPED MAY 1966

- TOPOGRAPHIC SYMBOLS
- ⊙ Brush
 - ⊙ Partly wooded
 - ⊙ Wooded
 - ⊙ Cleared
 - ⊙ Pastured
 - ⊙ Agricultural
 - B.M. Bench Mark

- LAKE BOTTOM SYMBOLS
- P. Peat
 - Gr. Gravel
 - R. Rubble
 - Dr. Bedrock
 - M. Mud
 - C. Clay
 - M. M. M. Submergent vegetation
 - S. S. S. Submergent vegetation



- ◇ Access
- ◆ Access with Parking
- ◀ Boat Livery

Section 28
Section 27

SPECIES OF FISH		
Species	Abundance	Percent
Muskie		
N. Pike		X
Walleye		
L. M. Bass		X
S. M. Bass		
Panfish		X
Trout		

5.5 ACRES WITH ISLANDS
AREA 5.3 ACRES
UNDER 3 FT. 64.6 %
OVER 20 FT. 0.0 %
VOLUME 12.0 ACRE FT.
TOTAL ALK. 270 P.P.M.
SHORELINE 0.7 MILES