

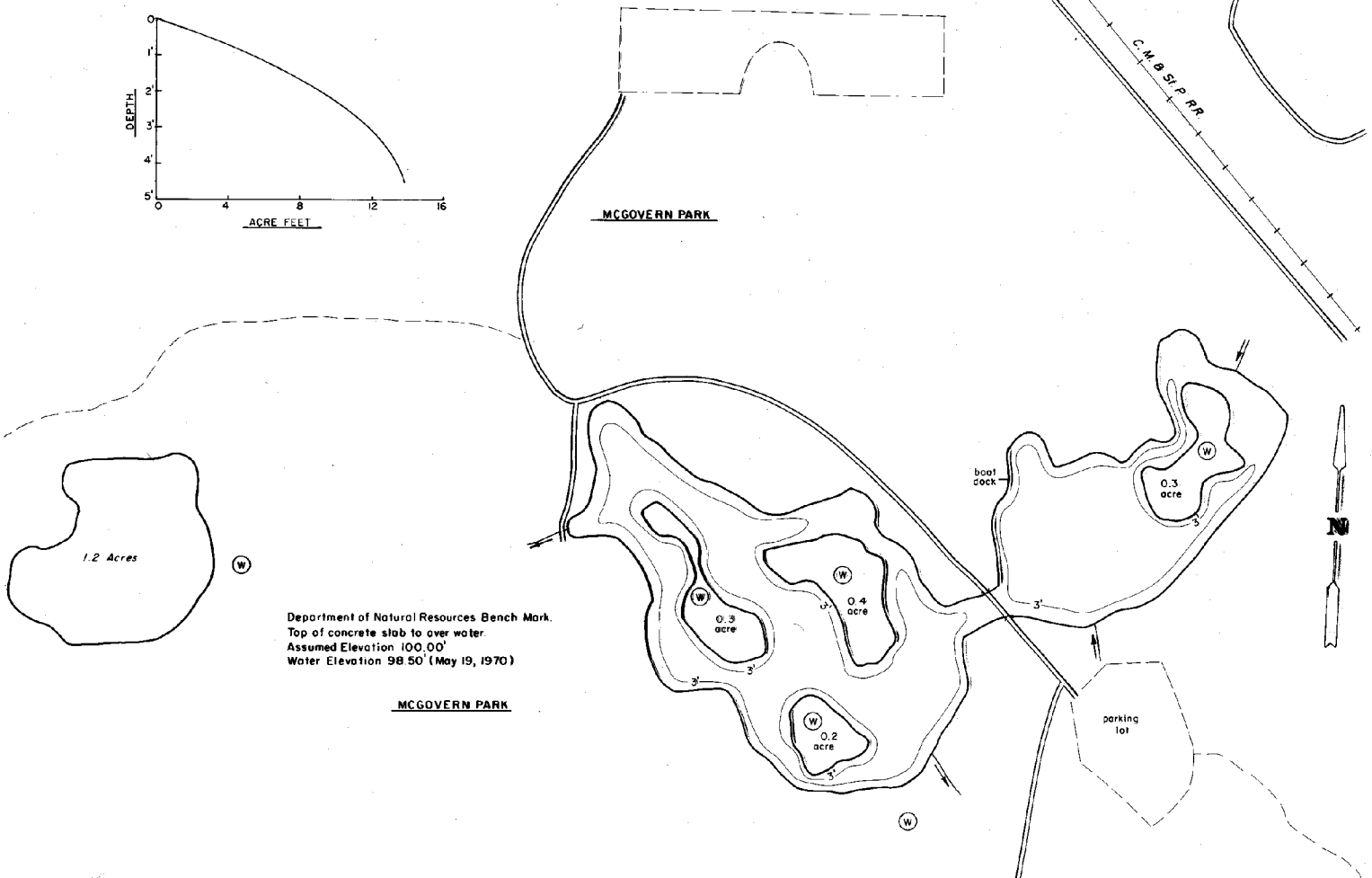
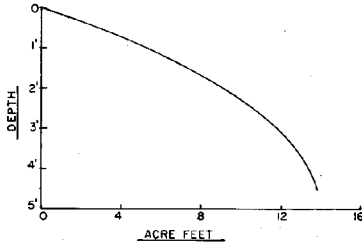
STATE OF WISCONSIN
DEPARTMENT OF NATURAL RESOURCES

LAKE SURVEY MAP

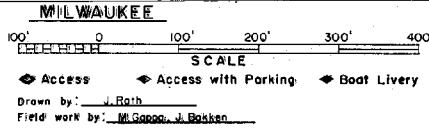
MCGOVERN PARK POND
LAKE
MILWAUKEE COUNTY
SEC. 35 T. 8 - N. R. 21 - E.

U.S. MILITARY RESERVATION

Section 26
Section 35



- EQUIPMENT RECORDING SONAR MAPPED MAY 1970
- | TOPOGRAPHIC SYMBOLS | | LAKE BOTTOM SYMBOLS | |
|---------------------|-------------------------|---------------------|-----------------------------|
| ⊙ Brush | ⌋ Steep slope | P. Peat | B. Boulders |
| ⊙ Partially wooded | ⌋ Indefinite shoreline | Mk. Muck | ⌋ Stumps & Snags |
| ⊙ Wooded | ⌋ Marsh | C. Clay | ⌋ Rock danger to navigation |
| ⊙ Cleared | ⌋ Spring | M. Marl | T. Submergent vegetation |
| ⊙ Pastured | ⌋ Intermittent stream | Sa. Sand | ⌋ Emergent vegetation |
| ⊙ Agricultural | ⌋ Permanent inlet | St. Silt | ⌋ Floating vegetation |
| D.M. Bench Mark | ⌋ Permanent outlet | Gr. Gravel | ⌋ Brush shelters |
| ⌋ Dwelling | ⌋ Dam | R. Rubble | |
| ⌋ Resort | D.N.R. State owned land | Br. Bedrock | |
| ⌋ Camp | | | |



SPECIES OF FISH	ABUNDANCE	
	Common	Present
Muskie		
W. Pike		
Walleye		
L. M. Bass		
S. M. Bass		
Panfish	X	
Trout		

WATER AREA 4.6 ACRES
 UNDER 3 FT. 41 %
 OVER 20 FT. 0 %
 MAX. DEPTH 4.5 FEET.
 TOTAL ALK. 30 R.P.M.
 VOLUME 12.9 ACRE FT.
 SHORELINE 1.00 MILES
 0.61 MILES OF SHORELINE
 EXCLUDING ISLANDS

Maps are not for navigation
 Source-Wisconsin Department of Natural Resources
 Hunt Fish Camp Wisconsin .Com 2005