

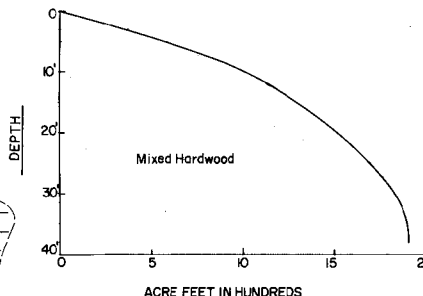
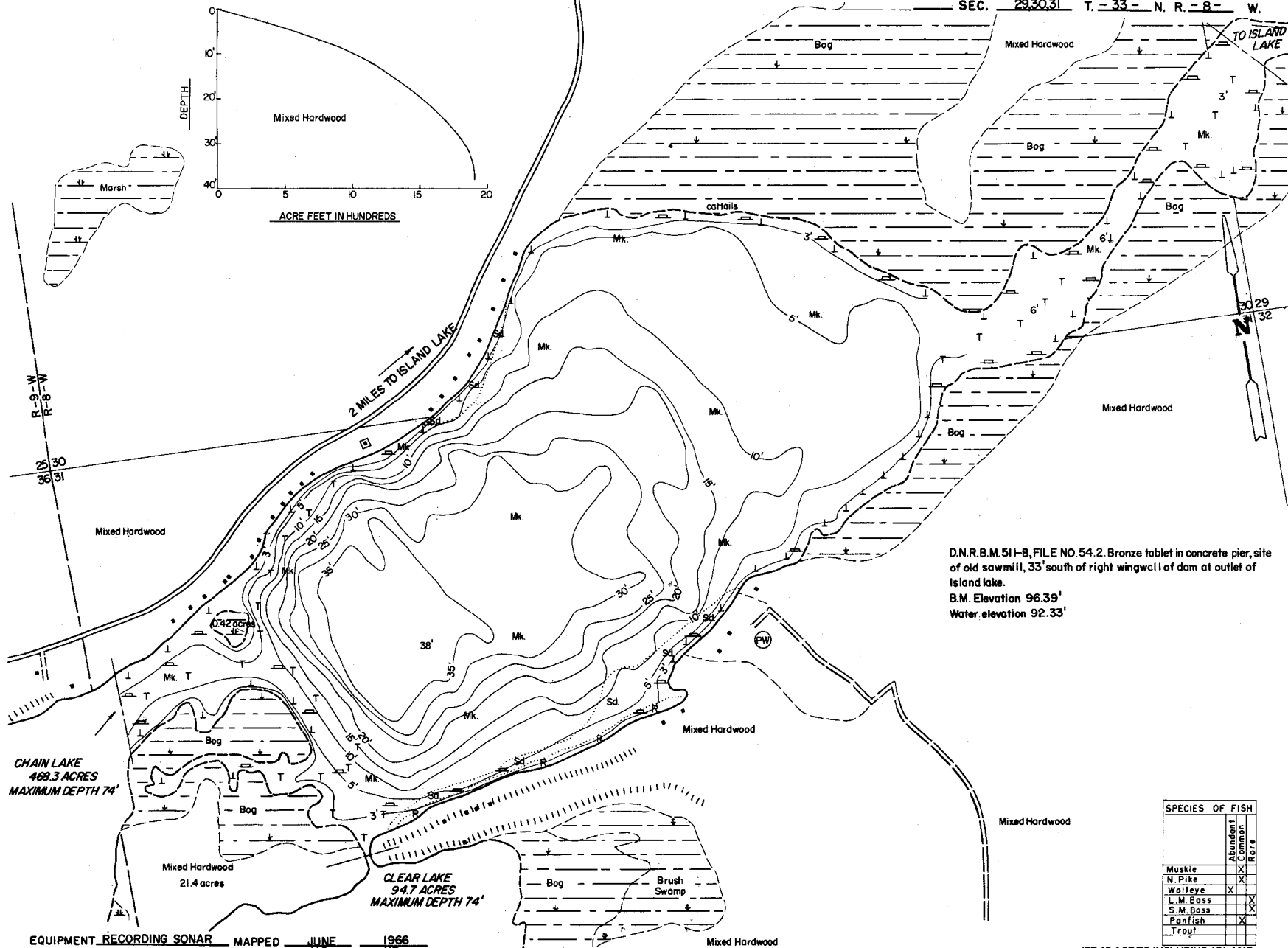
WISCONSIN CONSERVATION DEPARTMENT

LAKE SURVEY MAP

MCCANN
LAKE

RUSK
COUNTY

SEC. 29, 30, 31 T. 33 N. R. 8 W.



D.N.R.B.M. 51-B, FILE NO. 54.2. Bronze tablet in concrete pier, site of old sawmill, 33' south of right wing wall of dam at outlet of Island lake.
B.M. Elevation 96.39'
Water elevation 92.33'

CHAIN LAKE
468.3 ACRES
MAXIMUM DEPTH 74'

CLEAR LAKE
94.7 ACRES
MAXIMUM DEPTH 74'

EQUIPMENT RECORDING SONAR MAPPED JUNE 1966
MO. YR.

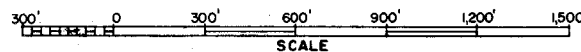
TOPOGRAPHIC SYMBOLS

- (B) Brush
- (PW) Partially wooded
- (W) Wooded
- (C) Cleared
- (P) Pastured
- (A) Agricultural
- B.M. Bench Mark
- (|||||) Steep slope
- - - Indefinite shoreline
- (---) Marsh
- (---) Spring
- (---) Intermittent stream
- (---) Permanent inlet
- (---) Permanent outlet

WATER ELEV. 92.33'

LAKE BOTTOM SYMBOLS

- P. Peat
- Mk. Muck
- C. Clay
- M. Marl
- Gr. Gravel & Stumps & Snags
- R. Rubble
- Br. Bedrock
- T. Submergent vegetation



- ◇ Access
- ◊ Access with Parking
- ◆ Boat Livery

SPECIES OF FISH	
	Abundant Common Rare
Muskie	X
N. Pike	X
Walleye	X
L. M. Bass	X
S. M. Bass	X
Panfish	X
Trotl	

133.12 ACRES INCLUDING ISLAND
AREA 132.70 ACRES
UNDER 3 FT. 14.2 %
OVER 20 FT. 31.1 %
VOLUME 1,917.59 ACRE FT.
TOTAL ALK. 68 P.P.M.
SHORELINE 4.2 MILES