

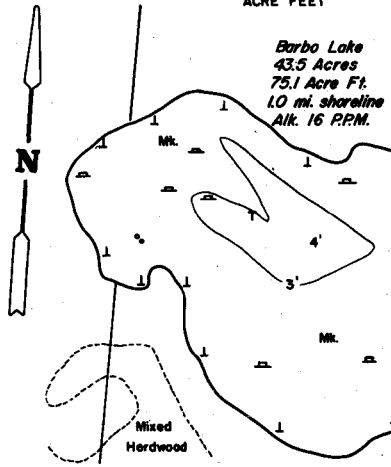
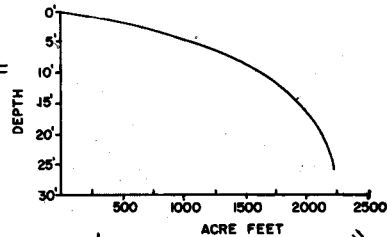
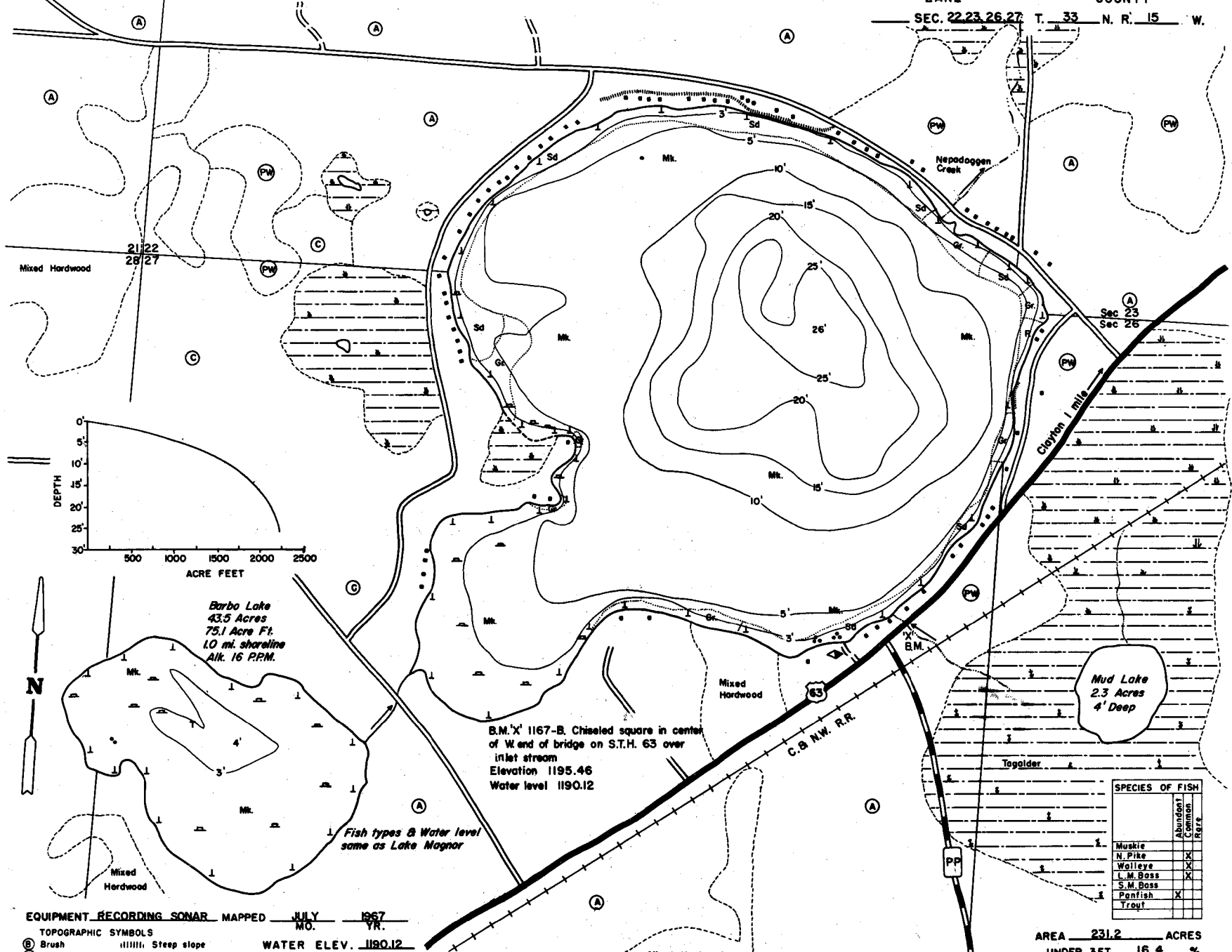
WISCONSIN CONSERVATION DEPARTMENT

LAKE SURVEY MAP

MAGNOR LAKE

POLK COUNTY

SEC. 22, 23, 26, 27 T. 33 N. R. 15 W.



B.M. 'X' 1167-B. Chiseled square in center of W end of bridge on S.T.H. 63 over inlet stream
Elevation 1195.46
Water level 1190.12

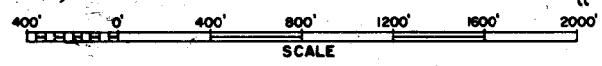
Fish types & Water level same as Lake Magnor

| SPECIES OF FISH | | Abundant | Common | Rare |
|-----------------|--|----------|--------|------|
| Muskie | | | X | |
| N. Pike | | | X | |
| Walleye | | | X | |
| L.M. Bass | | | X | |
| S.M. Bass | | | | X |
| Panfish | | X | | |
| Trout | | | | |

EQUIPMENT RECORDING SONAR MAPPED JULY 1967
MO. YR.

- TOPOGRAPHIC SYMBOLS
- (B) Brush
 - (PW) Partially wooded
 - (W) Wooded
 - (C) Cleared
 - (P) Pastured
 - (A) Agricultural
 - B.M. Bench Mark
 - ||||| Steep slope
 - - - Indefinite shoreline
 - Marsh
 - Spring
 - Intermittent stream
 - Permanent inlet
 - Permanent outlet

- LAKE BOTTOM SYMBOLS
- P. Peat
 - Gr. Gravel
 - R. Rubble
 - Br. Bedrock
 - T Submergent vegetation
 - S Emergent vegetation
 - Mk. Muck
 - C. Clay
 - M. Marl
 - Stumps & Snags



- ◇ Access
- ◇ Access with Parking
- ◇ Boat Livery

AREA 231.2 ACRES
UNDER 3FT. 16.4 %
OVER 20FT. 13.3 %
VOLUME 2226.7 ACRE FT.
TOTAL ALK. 21 P.P.M.
SHORELINE 2.6 MILES
MAX DEPTH 26 FEET