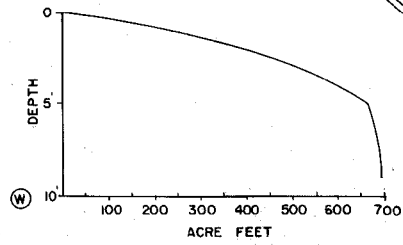
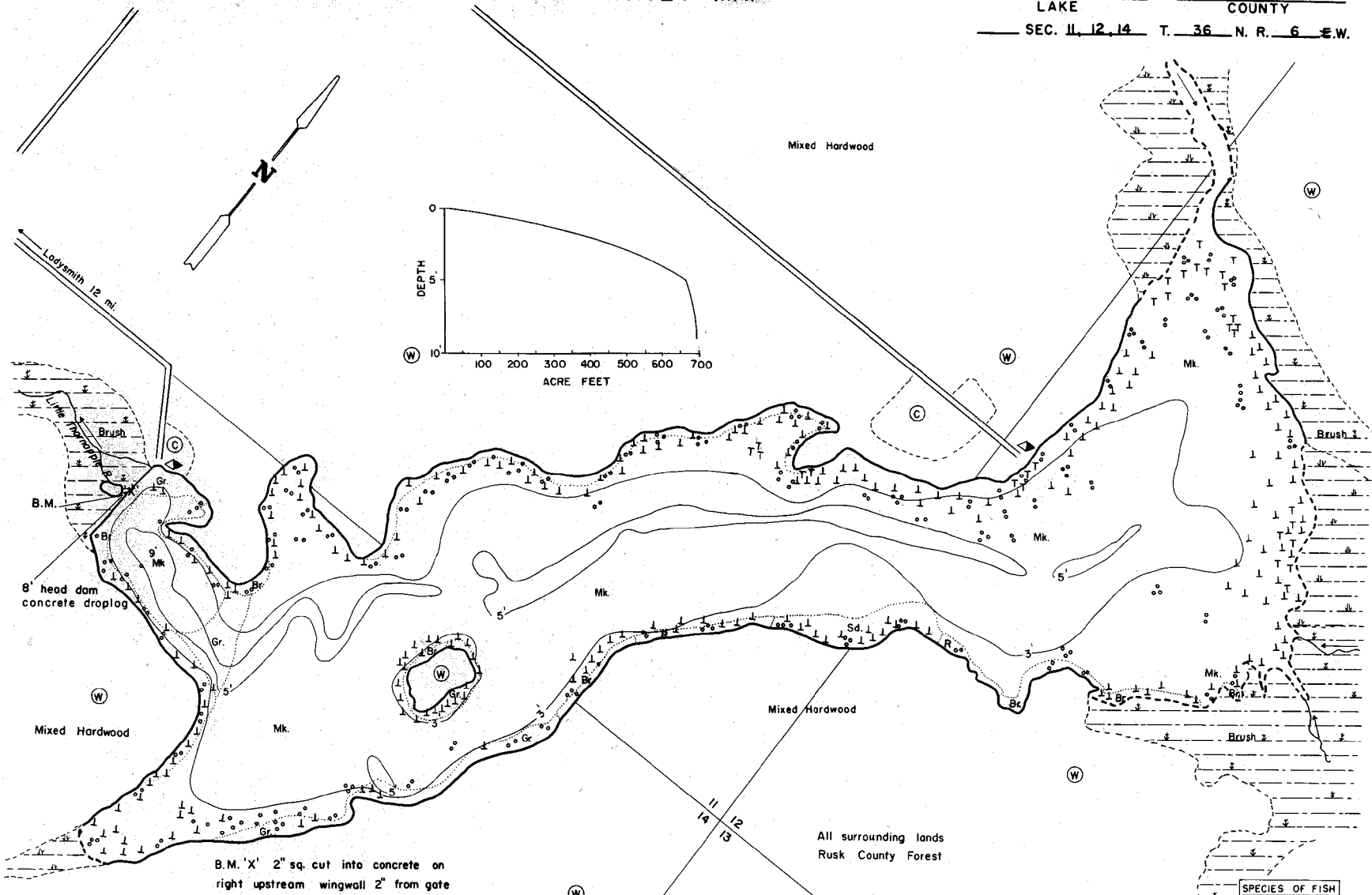


WISCONSIN CONSERVATION DEPARTMENT

LAKE SURVEY MAP

LEA LAKE RUSK COUNTY
 SEC. 11, 12, 14 T. 36 N. R. 6 E.W.



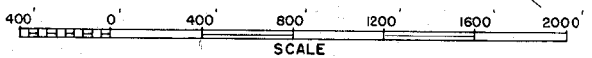
B.M. 'X' 2" sq. cut into concrete on right upstream wingwall 2' from gate
 Assumed elev. 100.0
 Water elev. 95.5

All surrounding lands
 Rusk County Forest

SPECIES OF FISH	
Abundance	Common
Muskie	
N. Pike	X
Walleye	
L.M. Bass	
S.M. Bass	
Panfish	X
Trouf	

EQUIPMENT RECORDING SONAR MAPPED JUNE 1966
 MO. YR.

- TOPOGRAPHIC SYMBOLS
- B Brush
 - PW Partially wooded
 - W Wooded
 - C Cleared
 - P Pastured
 - A Agricultural
 - B.M. Bench Mark
 - ||||| Steep slope
 - - - Indefinite shoreline
 - Marsh
 - Spring
 - Intermittent stream
 - Permanent inlet
 - Permanent outlet
- LAKE BOTTOM SYMBOLS
- P. Peat
 - Gr. Gravel
 - R. Rubble
 - Br. Bedrock
 - Mk. Muck
 - C. Clay
 - M. Marl
 - T Submergent vegetation
 - Stumps & Snags



233.3 with island
 AREA 231.5 ACRES
 UNDER 3 FT. 48 %
 OVER 20 FT. 0 %
 VOLUME 694.4 ACRE FT.
 TOTAL ALK. 26 P.P.M.
 SHORELINE 5 MILES