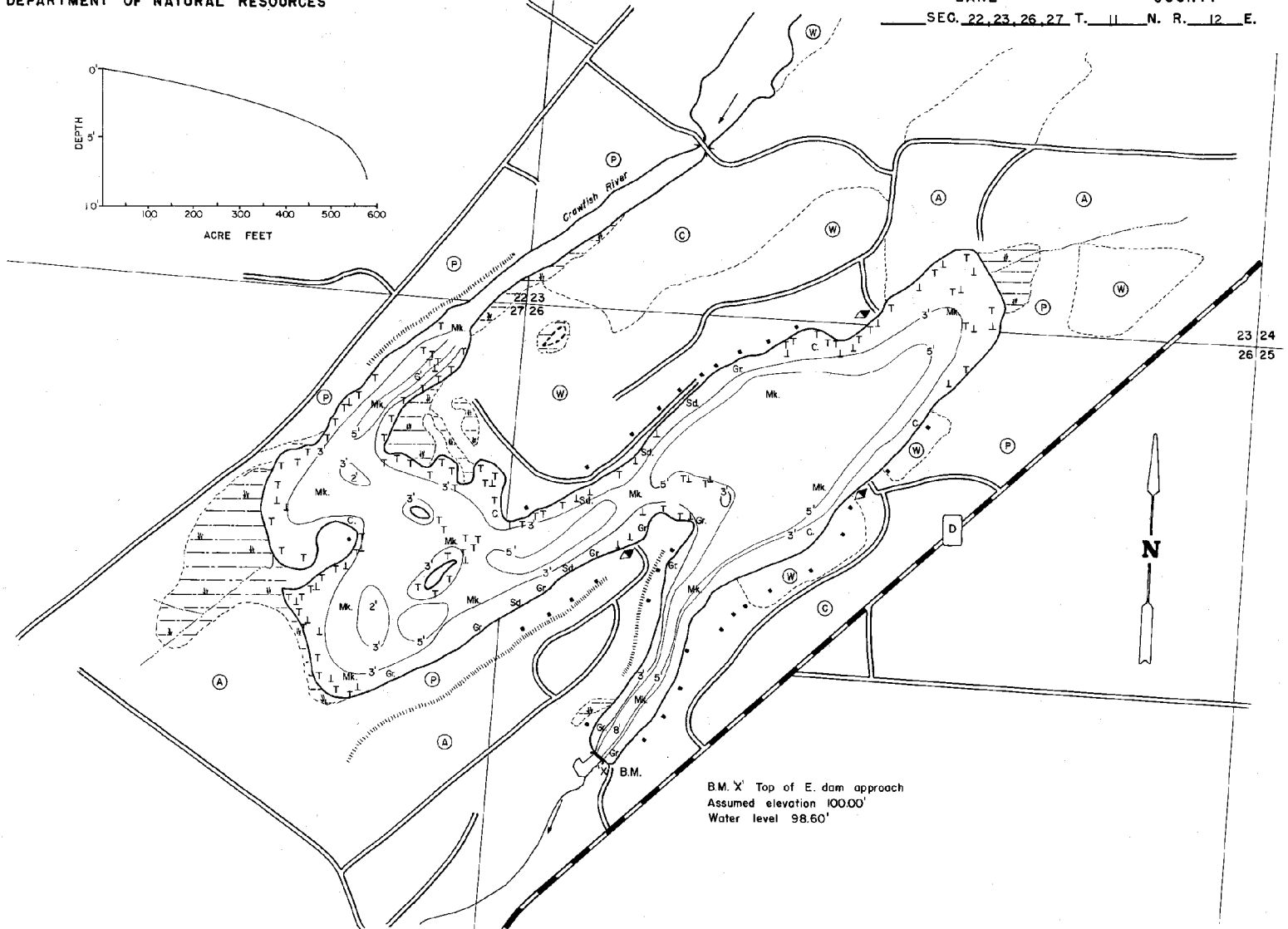
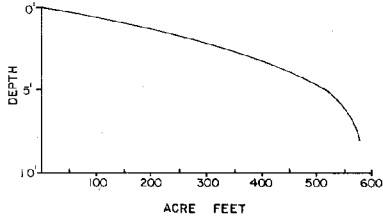


STATE OF WISCONSIN  
DEPARTMENT OF NATURAL RESOURCES

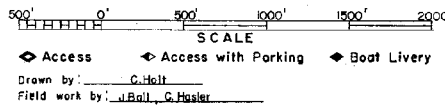
LAKE SURVEY MAP

LAZY LAKE COLUMBIA COUNTY  
SEC. 22, 23, 26, 27 T. 11 N. R. 12 E.



B.M. X' Top of E. dam approach  
Assumed elevation 100.00'  
Water level 98.60'

- EQUIPMENT RECORDING SONAR MAPPED APRIL 1969  
MONTH YEAR
- | TOPOGRAPHIC SYMBOLS   |                             | LAKE BOTTOM SYMBOLS |                             |
|-----------------------|-----------------------------|---------------------|-----------------------------|
| (B) Brush             | Steep slope                 | P. Peat             | B Boulders                  |
| (PW) Partially wooded | --- Indefinite shoreline    | Mk. Muck            | ☼ Stumps & Snags            |
| (W) Wooded            | ☼ Marsh                     | C. Clay             | ☼ Rock danger to navigation |
| (C) Cleared           | ○ Spring                    | M. Marl             | T Submergent vegetation     |
| (P) Pastured          | --- Intermittent stream     | Sd. Sand            | ⌞ Emergent vegetation       |
| (A) Agricultural      | --- Permanent inlet         | St. Silt            | ☼ Floating vegetation       |
| B.M. Bench Mark       | --- Permanent outlet        | Gr. Gravel          | ☼ Brush shelters            |
| ■ Dwelling            | --- Dam                     | R. Rubble           |                             |
| □ Resort              | --- D.N.R. State owned land | Br. Bedrock         |                             |
| □ Camp                |                             |                     |                             |



SPECIES OF FISH	ABUNDANCE	
	Abundant	Common
Muskie		
N. Pike		X
Walleye		X
L. M. Bass		X
S. M. Bass		X
Panfish	X	
Trout		

WATER AREA 160.7 ACRES  
 UNDER 3 FT. 35 %  
 OVER 20 FT. 0 %  
 MAX. DEPTH 8 FEET.  
 TOTAL ALK. 214 P.P.M.  
 VOLUME 578.4 ACRE FT.  
 SHORELINE 4.2 MILES  
 SHORELINE 4.4 MILES WITH IS.

Maps are not for navigation  
 Source-Wisconsin Department of Natural Resources  
 Hunt Fish Camp Wisconsin .Com 2005