

STATE OF WISCONSIN
DEPARTMENT OF NATURAL RESOURCES

LAKE SURVEY MAP

LE TOURNEAU LAKE
PRICE COUNTY

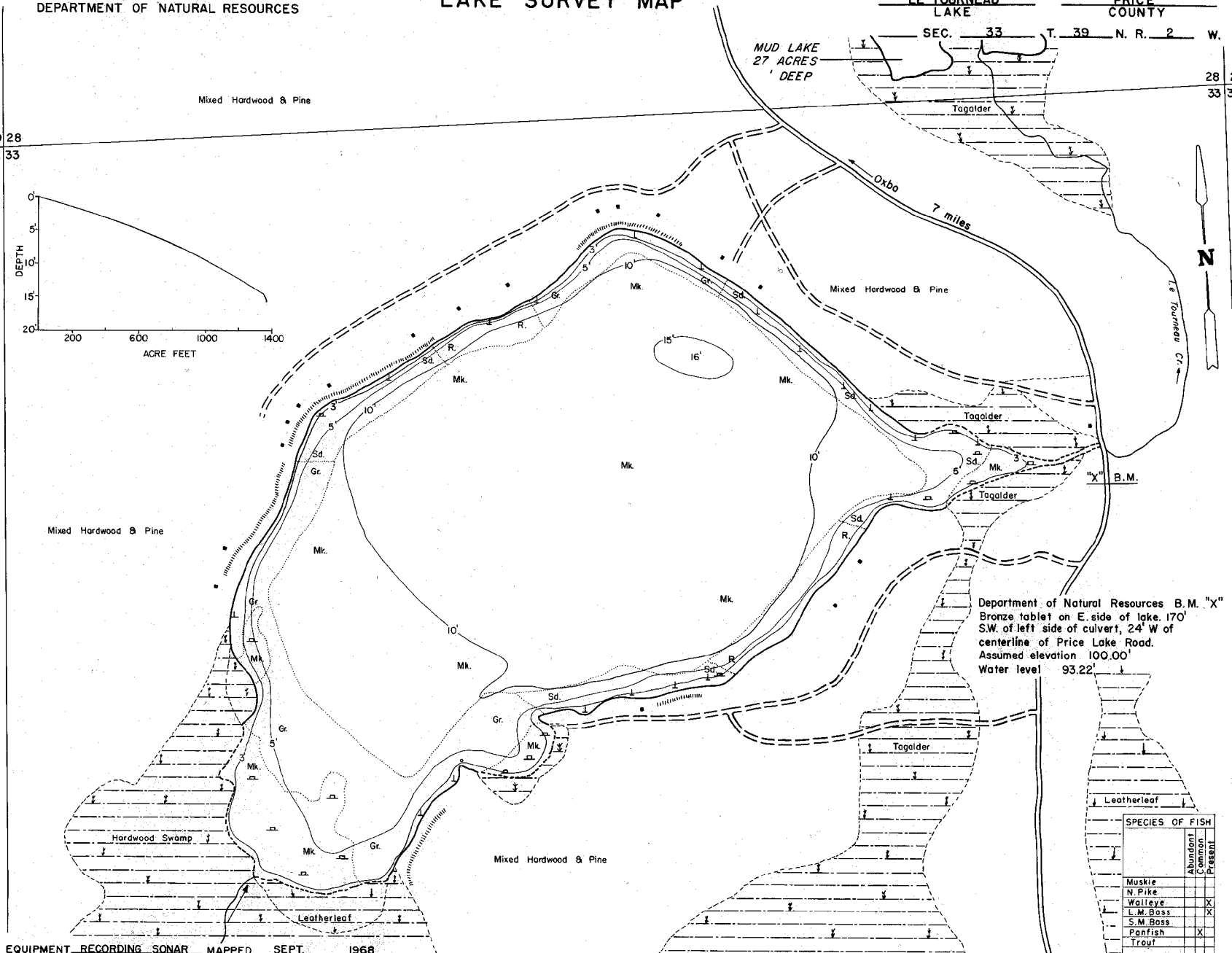
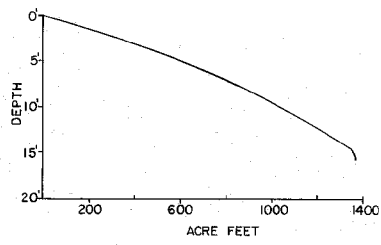
SEC. 33 T. 39 N. R. 2 W.

MUD LAKE
27 ACRES
DEEP

28 27
32 34

Mixed Hardwood & Pine

29 28
32 33



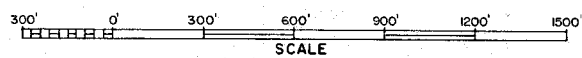
Department of Natural Resources B.M. "X"
Bronze tablet on E. side of lake. 170'
S.W. of left side of culvert, 24' W of
centerline of Price Lake Road.
Assumed elevation 100.00'
Water level 93.22'

SPECIES OF FISH	
	Abundant Common Present
Muskie	
N. Pike	
Walleye	X
L.M. Bass	X
S.M. Bass	
Panfish	X
Trout	

EQUIPMENT RECORDING SONAR MAPPED SEPT 1968
MO. YR.

- TOPOGRAPHIC SYMBOLS
- ⊙ Brush
 - ⊙ Partially wooded
 - ⊙ Wooded
 - ⊙ Cleared
 - ⊙ Pastured
 - ⊙ Agricultural
 - B.M. Bench Mark
 - Dwelling
 - ||||| Steep slope
 - - - Indefinite shoreline
 - ⊙ Marsh
 - ⊙ Spring
 - - - Intermittent stream
 - ⊙ Permanent inlet
 - ⊙ Permanent outlet
 - ⊙ Dam
- LAKE BOTTOM SYMBOLS
- P. Peat
 - G. Gravel
 - Mk. Muck
 - C. Clay
 - M. Marl
 - Sd. Sand
 - ⊙ Stumps & Snags
 - R. Rubble
 - Br. Bedrock
 - T. Submergent vegetation
 - ⊙ Emergent vegetation

WATER ELEV. 93.22



◇ Access ◀ Access with Parking ◆ Boat Livery

AREA 124.40 ACRES

UNDER 3FT. 5.0 %

OVER 20FT. 0 %

VOLUME 1369.72 ACRE FT.

TOTAL ALK. 29 P.P.M.
SHORELINE 2.12 MILES
MAX DEPTH 16 FEET