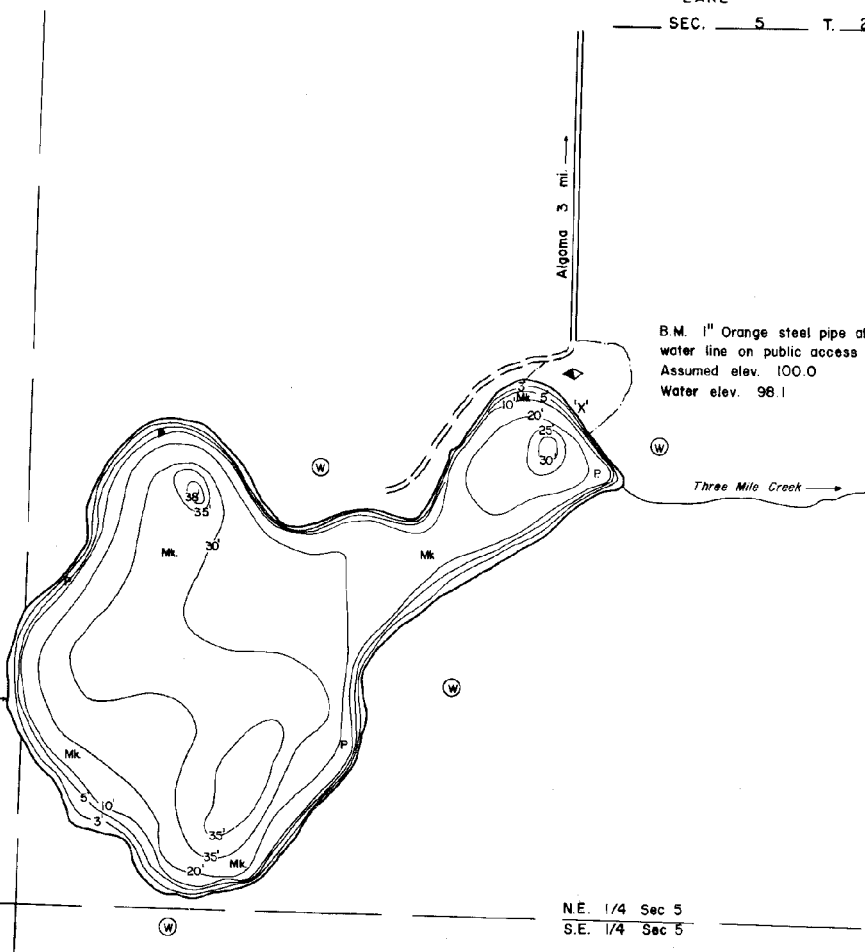
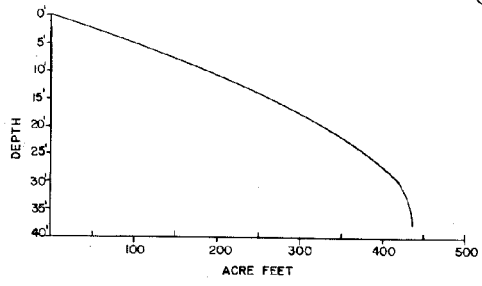


WISCONSIN CONSERVATION DEPARTMENT

LAKE SURVEY MAP

KROHNS LAKE KEWAUNEE COUNTY
 SEC. 5 T. 24 N. R. 25 E.



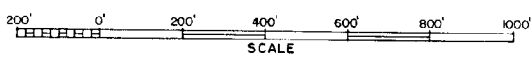
B.M. 1" Orange steel pipe at high water line on public access
 Assumed elev. 100.0
 Water elev. 98.1

N.W. 1/4 Sec 5
 S.W. 1/4 Sec 5

N.E. 1/4 Sec 5
 S.E. 1/4 Sec 5

EQUIPMENT RECORDING SONAR MAPPED APRIL 1966
 MO. YR.

- TOPOGRAPHIC SYMBOLS
- (B) Brush
 - (PW) Partially wooded
 - (W) Wooded
 - (C) Cleared
 - (A) Agricultural
 - B.M. Bench Mark
 - (D) Dwelling
 - (R) Resort
- LAKE BOTTOM SYMBOLS
- P. Peat
 - Mk. Muck
 - C. Clay
 - M. Marl
 - Sd. Sand
 - Sl. Silt
 - Sr. Gravel
 - R. Rubble
 - Br. Bedrock
 - T. Submergent vegetation
 - J. Emergent vegetation
 - F. Floating vegetation
- TOPOGRAPHIC SYMBOLS (continued):
- (|||||) Steep slope
 - - - Indefinite shoreline
 - Marsh
 - Spring
 - Intermittent stream
 - Permanent inlet
 - Permanent outlet
 - Dam
- WATER ELEV. 98.1



Access Access with Parking Boat Livery
 Field work by T. Corbett, H. Schumde Drawn by G. Holt

SPECIES OF FISH		Abundant	Common	Rare
Muskie				
N. Pike				
Walleye				
L. W. Bass			X	
S. W. Bass				
Panfish		X		
Trotl			X	

AREA 20.5 ACRES
 UNDER 3FT. 10.3 %
 OVER 20FT. 61.0 %
 VOLUME 437.3 ACRE FT.
 TOTAL ALK. 125 P.P.M.
 SHORELINE .89 MILES
 MAX. DEPTH 38 FEET

Maps are not for navigation
 Source-Wisconsin Department of Natural Resources
 Hunt Fish Camp Wisconsin .Com 2005