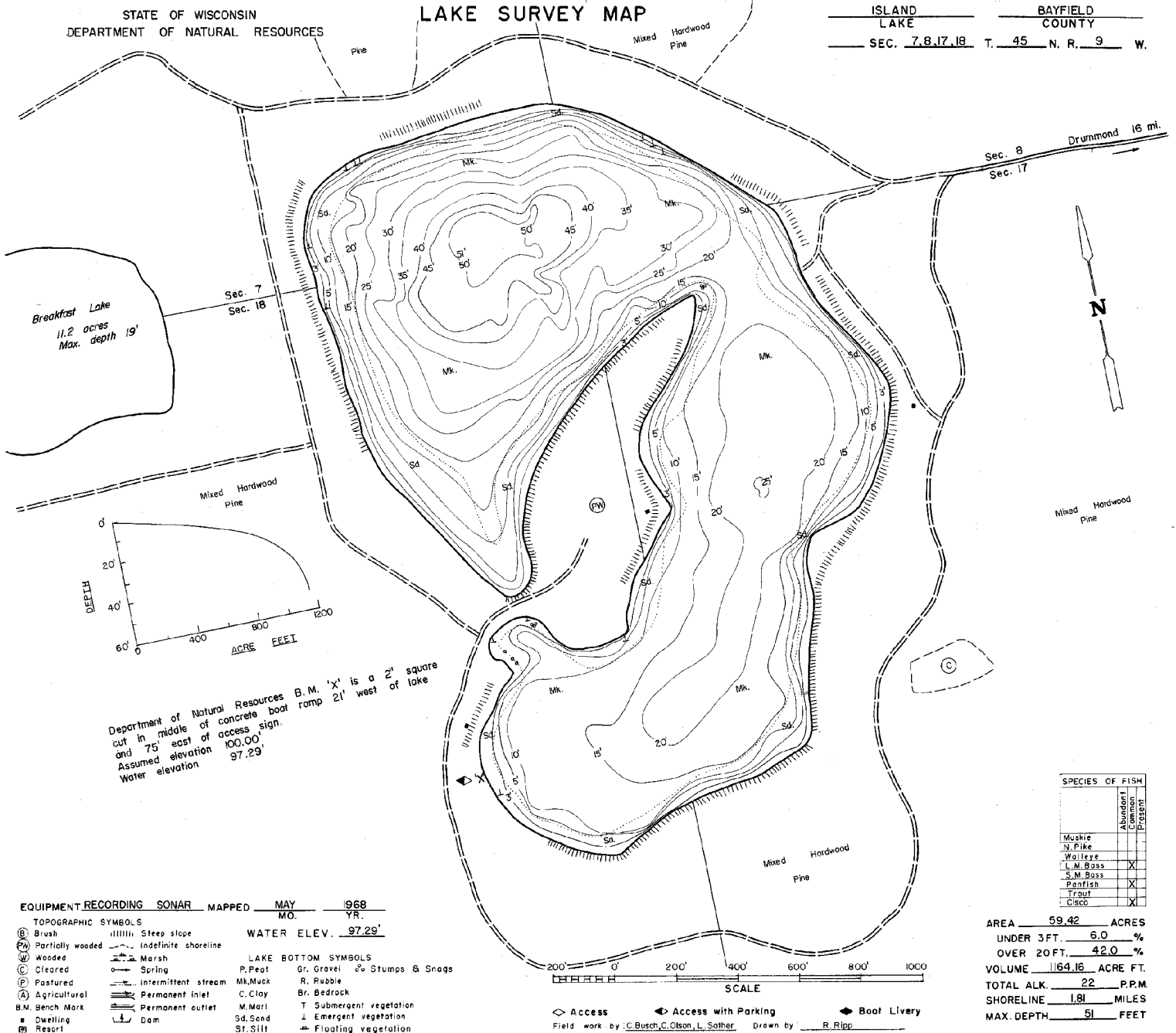


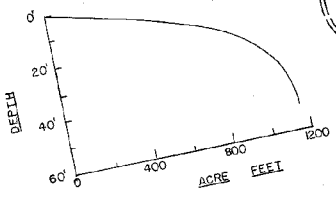
STATE OF WISCONSIN
DEPARTMENT OF NATURAL RESOURCES

LAKE SURVEY MAP

ISLAND LAKE BAYFIELD COUNTY
SEC. 7, 8, 17, 18 T. 45 N. R. 9 W.



Breakfast Lake
11.2 acres
Max. depth 19'

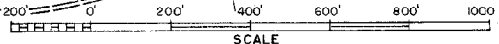


Department of Natural Resources B.M. 'X' is a 2' square cut in middle of concrete boat ramp 21' west of lake and 75' east of 100.00'. Assumed elevation 97.29' Water elevation

EQUIPMENT RECORDING SONAR MAPPED MAY 1968
MO. YR.

- TOPOGRAPHIC SYMBOLS
- (B) Brush
 - (PW) Partially wooded
 - (W) Wooded
 - (C) Cleared
 - (P) Pastured
 - (A) Agricultural
 - B.M. Bench Mark
 - Dwelling
 - Resort

- LAKE BOTTOM SYMBOLS
- P. Peat
 - Mk. Musk
 - C. Clay
 - M. Marl
 - Sd. Sand
 - St. Silt
 - Gr. Gravel
 - R. Rubble
 - Br. Bedrock
 - T. Submergent vegetation
 - E. Emergent vegetation
 - F. Floating vegetation



Access Access with Parking Boat Livery
Field work by: C. Busch, C. Olson, L. Sather Drawn by: R. Ripp

SPECIES OF FISH		
	Abundant	Common
Muskie		
N. Pike		
Walleye		
L.M. Bass	X	
S.M. Bass	X	
Panfish	X	
Trout		
Cisco	X	

AREA 59.42 ACRES
UNDER 3FT. 6.0 %
OVER 20FT. 42.0 %
VOLUME 1164.16 ACRE FT.
TOTAL ALK. 22 P.P.M.
SHORELINE 1.81 MILES
MAX. DEPTH 51 FEET

Maps are not for navigation
Source-Wisconsin Department of Natural Resources
Hunt Fish Camp Wisconsin .Com 2005