

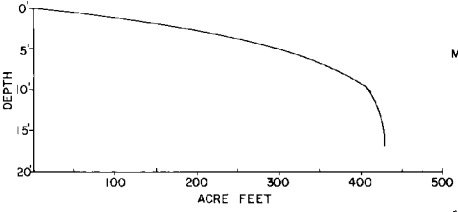
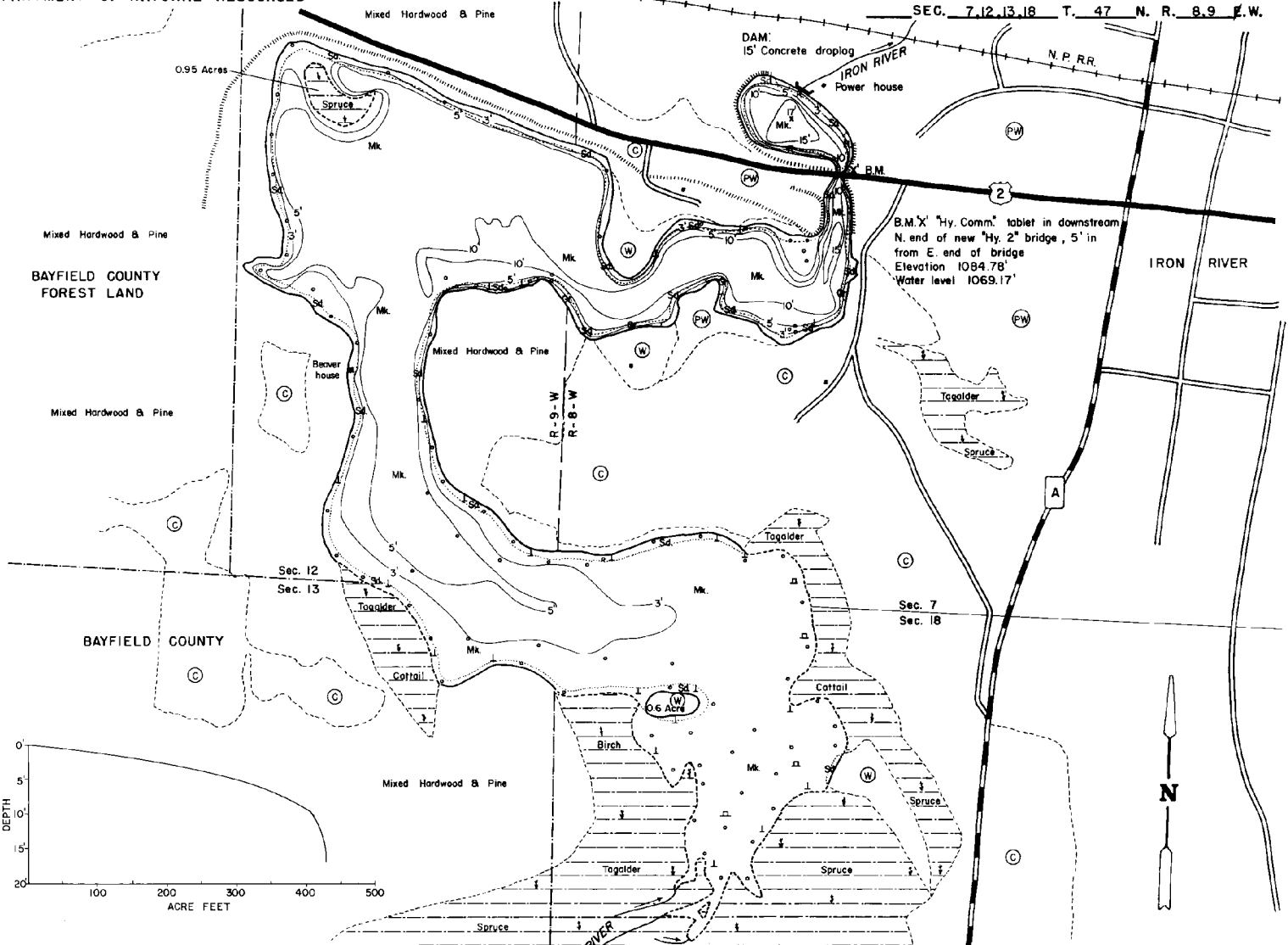
STATE OF WISCONSIN  
DEPARTMENT OF NATURAL RESOURCES

LAKE SURVEY MAP

IRON RIVER FLOWAGE  
LAKE

BAYFIELD COUNTY

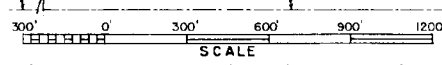
SEC. 7, 12, 13, 18 T. 47 N. R. 8, 9 E.W.



EQUIPMENT RECORDING SONAR MAPPED

APRIL 1969

- | TOPOGRAPHIC SYMBOLS   |                               | LAKE BOTTOM SYMBOLS |                             |
|-----------------------|-------------------------------|---------------------|-----------------------------|
| (B) Brush             | (     ) Steep slope           | P. Peat             | B Boulders                  |
| (PW) Partially wooded | (---) Indefinite shoreline    | Mk. Muck            | ⊗ Slumps & Snags            |
| (W) Wooded            | (---) Marsh                   | C. Clay             | ⊗ Rock danger to navigation |
| (C) Cleared           | (---) Spring                  | M. Marl             | ⊥ Submergent vegetation     |
| (P) Pastured          | (---) Intermittent stream     | Sd. Sand            | ⊥ Emergent vegetation       |
| (A) Agricultural      | (---) Permanent inlet         | Sl. Silt            | ⊥ Floating vegetation       |
| B.M. Bench Mark       | (---) Permanent outlet        | Gr. Gravel          | ⊥ Brush shelters            |
| ■ Dwelling            | (---) Dam                     | R. Rubble           |                             |
| ■ Resort              | (---) D.N.R. State owned land | Bc. Bedrock         |                             |
| ■ Camp                |                               |                     |                             |



Access Access with Parking Boat Livery  
 Drawn by: C. Holt  
 Field work by: C. Busch, G. Belter, S. Johannes

SPECIES OF FISH	1969	
	Abundant	Common
Muskie		
N. Pike	X	
Walleye	X	
L.M. Bass	X	
S.M. Bass	X	
Panfish	X	
Trout		

WATER AREA 75.5 ACRES  
 UNDER 3 FT. 41.9 %  
 OVER 20 FT. 0 %  
 MAX. DEPTH 17 FEET.  
 TOTAL ALK. 40 P.P.M.  
 VOLUME 428.8 ACRE FT.  
 SHORELINE 3.6 MILES  
 SHORELINE 3.8 MILES WITH IS.

Maps are not for navigation  
 Source-Wisconsin Department of Natural Resources  
 Hunt Fish Camp Wisconsin .Com 2005