

WISCONSIN CONSERVATION DEPARTMENT

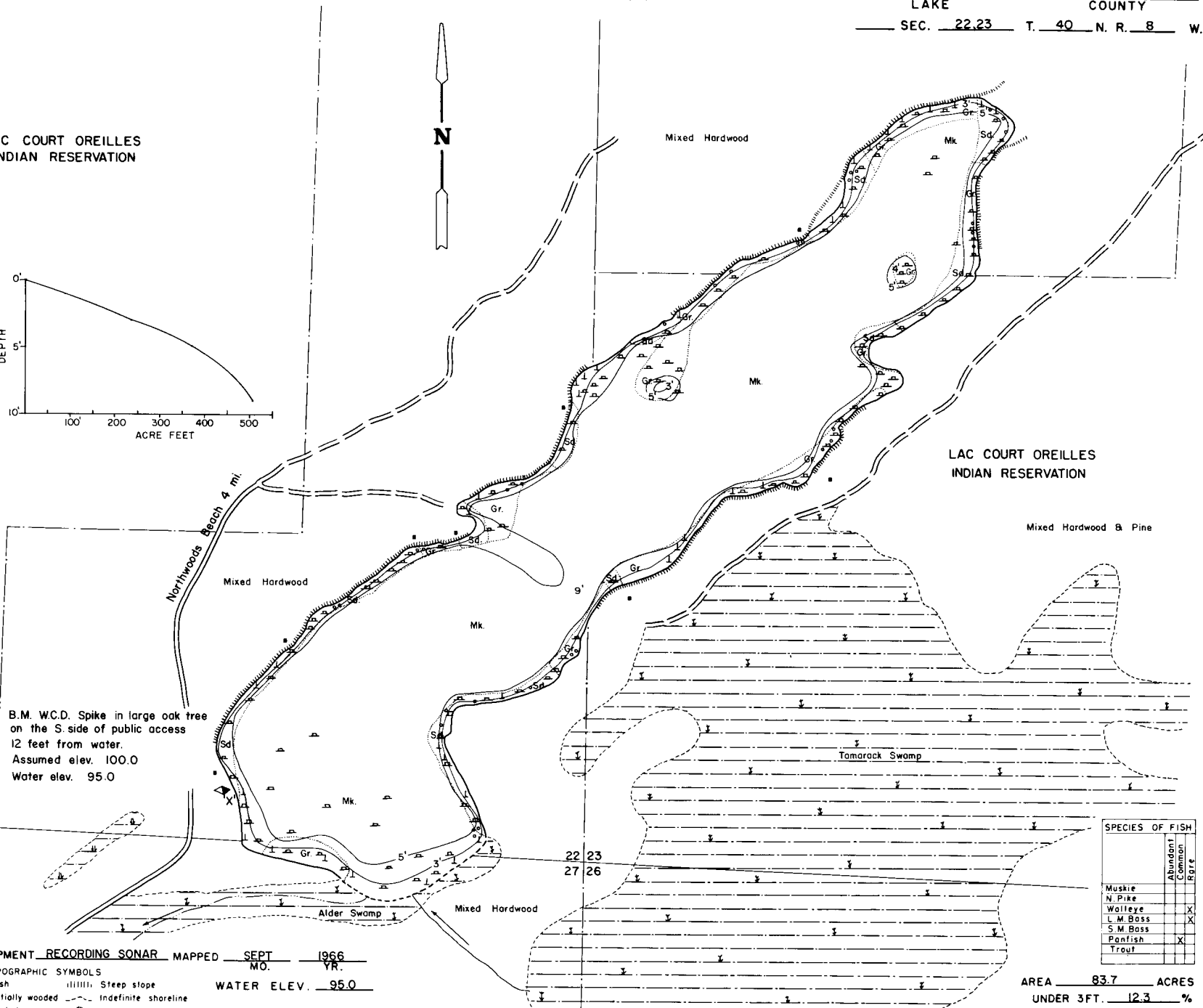
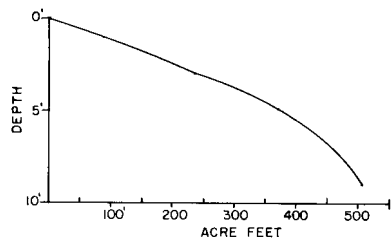
LAKE SURVEY MAP

INDIAN LAKE

SAWYER COUNTY

SEC. 22, 23 T. 40 N. R. 8 W.

LAC COURT OREILLES INDIAN RESERVATION



B.M. W.C.D. Spike in large oak tree on the S. side of public access 12 feet from water. Assumed elev. 100.0 Water elev. 95.0

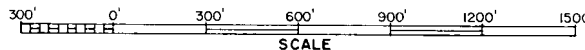
EQUIPMENT RECORDING SONAR MAPPED SEPT 1966 MO. YR.

WATER ELEV. 95.0

- TOPOGRAPHIC SYMBOLS
- (B) Brush
 - (PW) Partially wooded
 - (W) Wooded
 - (C) Cleared
 - (P) Pastured
 - (A) Agricultural
 - BM Bench Mark
 - ||||| Steep slope
 - - - Indefinite shoreline
 - Marsh
 - Spring
 - Intermittent stream
 - Permanent inlet
 - Permanent outlet

LAKE BOTTOM SYMBOLS

- P, Peat
- Mk, Muck
- C, Clay
- M, Marl
- Gr, Gravel
- R, Rubble
- Br, Bedrock
- T, Submergent vegetation
- Stumps & Snags



LAC COURT OREILLES INDIAN RESERVATION

Mixed Hardwood & Pine

SPECIES OF FISH	Abundance	
	Common	Rare
Muskie		
N. Pike		
Walleye		X
L. M. Bass		X
S. M. Bass		X
Panfish	X	
Trout		

AREA 83.7 ACRES

UNDER 3FT. 12.3 %

OVER 20FT. 0 %

VOLUME 507.4 ACRE FT.

TOTAL ALK. 7 P.P.M.

SHORELINE 2.1 MILES