

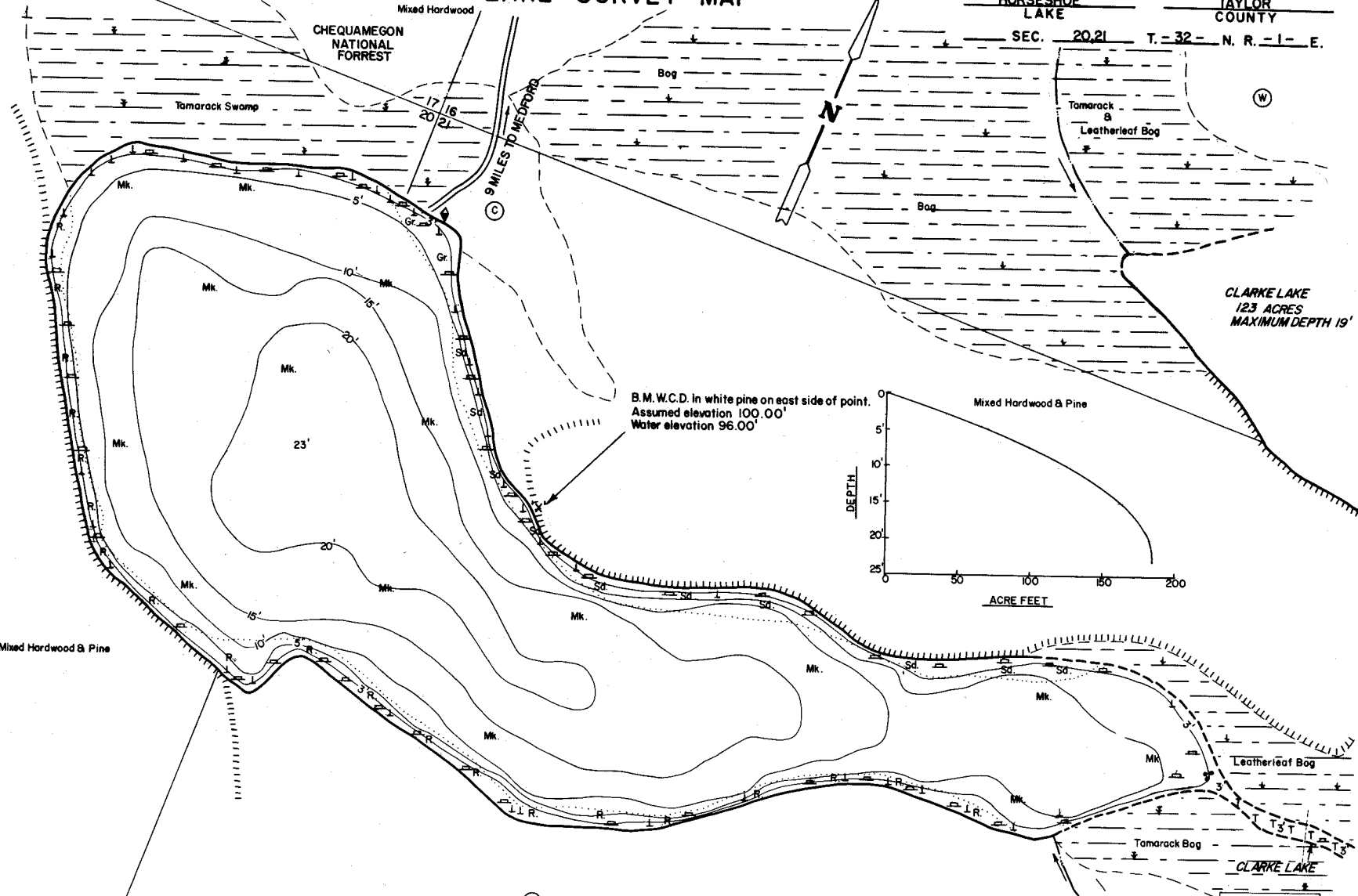
WISCONSIN CONSERVATION DEPARTMENT

# LAKE SURVEY MAP

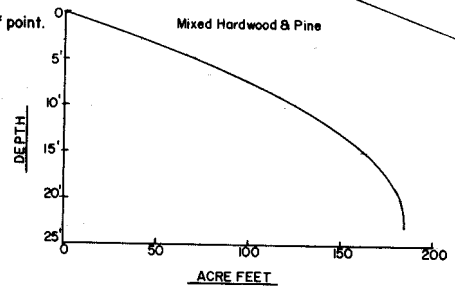
HORSESHOE LAKE

TAYLOR COUNTY

SEC. 20, 21 T. 32 N. R. 1 E.



B.M. W.C.D. in white pine on east side of point.  
Assumed elevation 100.00'  
Water elevation 96.00'



CLARKE LAKE  
123 ACRES  
MAXIMUM DEPTH 19'

Mixed Hardwood & Pine

Leatherleaf Bog

Tamarack Bog

CLARKE LAKE

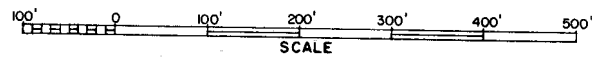
FROM MONAHEE LAKE

EQUIPMENT RECORDING SONAR MAPPED JULY 1966  
MO. YR.

- TOPOGRAPHIC SYMBOLS
- (B) Brush
  - (PW) Partially wooded
  - (W) Wooded
  - (C) Cleared
  - (P) Pastured
  - (A) Agricultural
  - B.M. Bench Mark
  - Steep slope
  - Indefinite shoreline
  - Marsh
  - Spring
  - Intermittent stream
  - Permanent inlet
  - Permanent outlet

- LAKE BOTTOM SYMBOLS
- P. Peat
  - MK. Muck
  - C. Clay
  - M. Marl
  - Gr. Gravel
  - R. Rubble
  - Br. Bedrock
  - Stumps & Snags

WATER ELEV. 96.00'



SPECIES OF FISH		
	Abundant	Common
Muskie		
N. Pike		X
Walleye		X
L.M. Bass		X
S.M. Bass		X
Panfish	X	
Trotl		

AREA 15.1 ACRES

UNDER 3FT. 7.3 %

OVER 20FT. 12.5 %

VOLUME 184.7 ACRE FT.

TOTAL ALK. 10 P.P.M.