

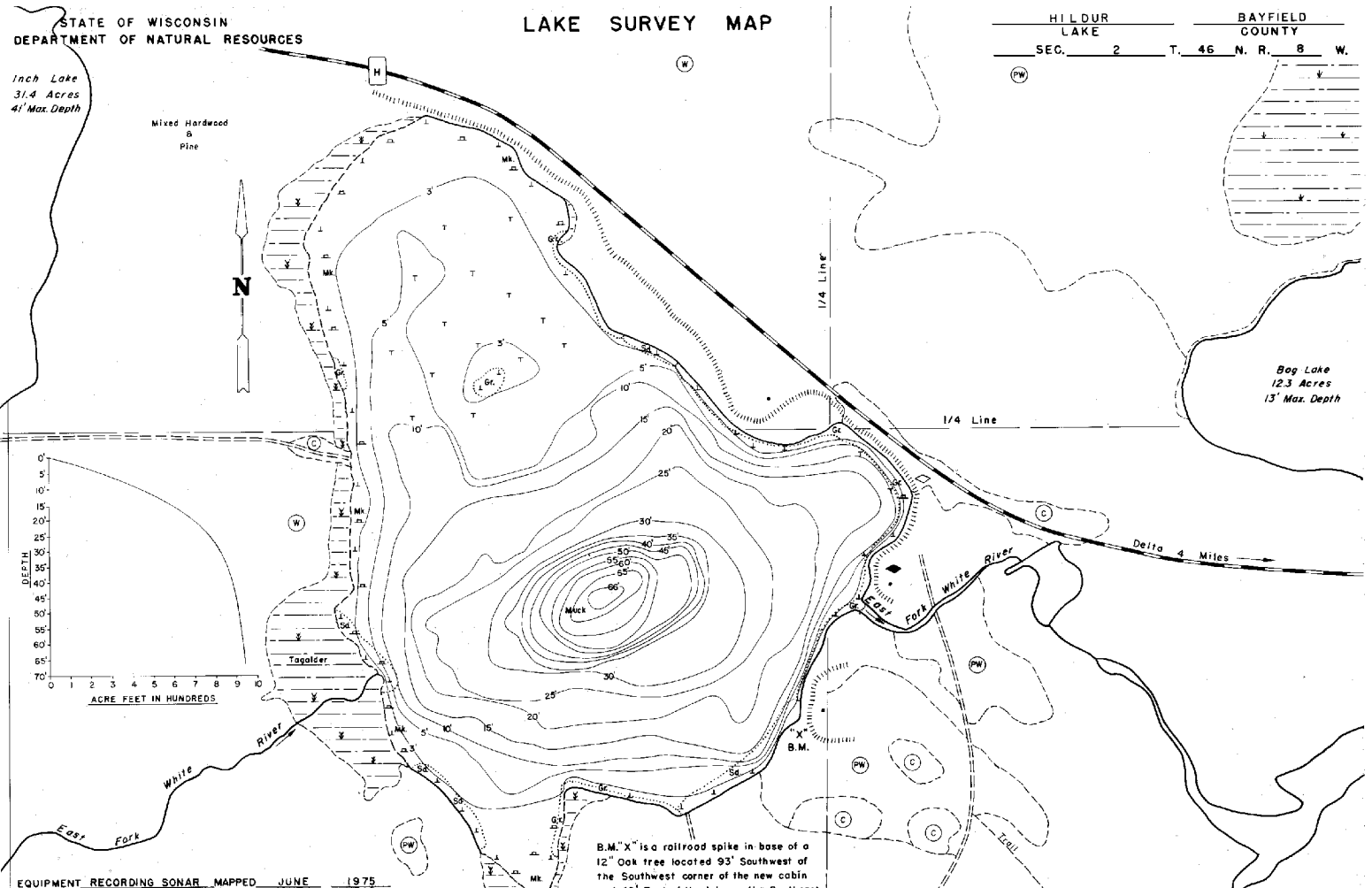
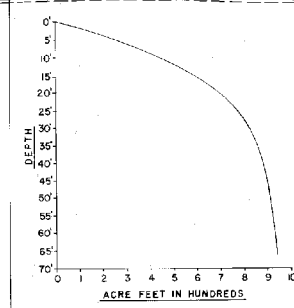
STATE OF WISCONSIN
DEPARTMENT OF NATURAL RESOURCES

LAKE SURVEY MAP

HILDUR LAKE BAYFIELD COUNTY
SEC. 2 T. 46 N. R. 8 W.

Inch Lake
31.4 Acres
4' Max. Depth

Mixed Hardwood
&
Pine

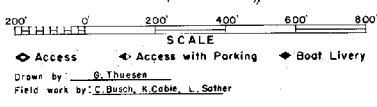


Bag Lake
12.3 Acres
13' Max. Depth

EQUIPMENT	RECORDING SONAR	MAPPED	MONTH	1975	YEAR
TOPOGRAPHIC SYMBOLS					
Brush					
Partially wooded					
Wooded					
Cleared					
Pastured					
Agricultural					
B.M. Bench Mark					
Dwelling					
Resort					
Camp					

LAKE BOTTOM SYMBOLS	LAKE BOTTOM SYMBOLS
P. Peat	B. Boulders
Mk. Muck	Stumps & Snags
C. Clay	Rock senger to navigation
M. Muck	T. Submerged vegetation
Sd. Sand	Emergent vegetation
Sl. Silt	Floating vegetation
Gr. Gravel	Brush shelters
R. Rubble	
Gr. Bedrock	

B.M. "X" is a railroad spike in base of a 12" Oak tree located 93' Southwest of the Southwest corner of the new cabin and 42' East of the lake on the Southeast side of lake.
Assumed Elevation = 100.00'
Water Level = 95.05'



SPECIES OF FISH	LAKE	COMMON	PRESENT
Muskie			
N. Pike	X		
Walleye	X		
L. M. Bass	X		
S. M. Bass	X		
Panfish	X		
Trout			

WATER AREA	66.8	ACRES
UNDER 3 FT.	19	%
OVER 20 FT.	27	%
MAX. DEPTH	66	FEET.
TOTAL ALK.	55	P.P.M.
VOLUME	939.2	ACRE FT.
MAIN SHORELINE	1.5	MI.
ISLAND SHORELINE	0	MI.

Maps are not for navigation
Source-Wisconsin Department of Natural Resources
Hunt Fish Camp Wisconsin .Com 2005