

WISCONSIN CONSERVATION DEPARTMENT

LAKE SURVEY MAP

HILDEBRANDT
LAKE

BAYFIELD
COUNTY

SEC. 31

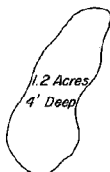
T. 43

N. R. 6

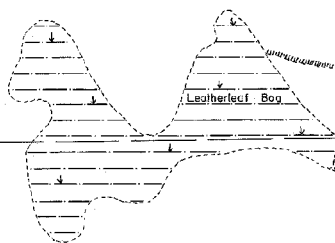
4.W.

CHEQUAMEGON NATIONAL FOREST

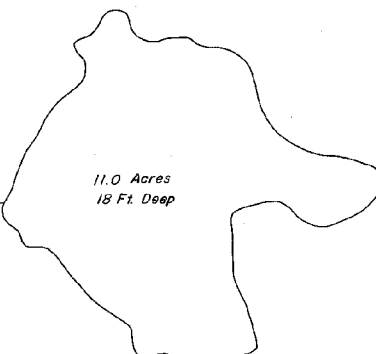
Mixed Hardwood



N.W. 1/4 Sec 13
S.W. 1/4 Sec 13



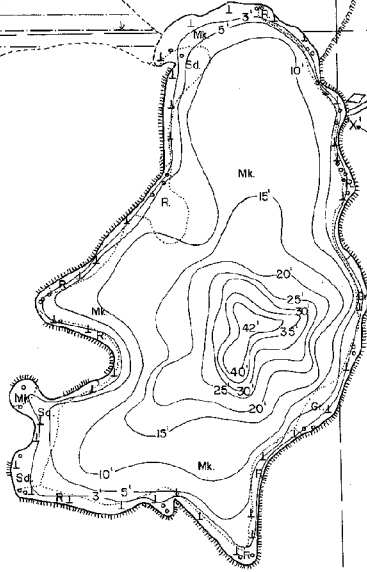
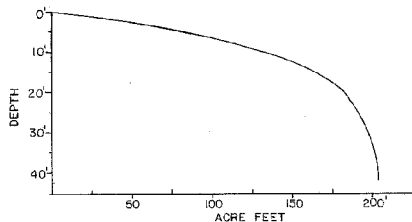
N.E. 1/4 Sec 13
S.E. 1/4 Sec 13



B.M. W.C.D. Spike in base of large Norway Pine on the S. side of access
Assumed elev. 100.0
Water elev. 93.0

Mixed Hardwood

Mixed Hardwood



Mixed Hardwood

CHEQUAMEGON NATIONAL FOREST

Cable 7 mi

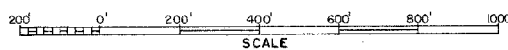
SPECIES OF FISH	Abundance	
	Common	Rare
Muskie		
N. Pike	X	
Walleye		
L.M. Bass	X	
S.N. Bass		
Panfish	X	
Trout		

EQUIPMENT RECORDING SONAR MAPPED SEPTEMBER 1966
MO. YR.

- TOPOGRAPHIC SYMBOLS
- (B) Brush
 - (PW) Partially wooded
 - (W) Wooded
 - (C) Cleared
 - (P) Pastured
 - (A) Agricultural
 - B.M. Bench Mark
 - Dwelling
 - Resort

WATER ELEV. 93.0

- LAKE BOTTOM SYMBOLS
- P. Peat
 - Mk. Muck
 - C. Clay
 - M. Marl
 - Sd. Sand
 - St. Silt
 - Gr. Gravel
 - R. Rubble
 - Br. Bedrock
 - T. Submergent vegetation
 - ↓ Emergent vegetation
 - ⊕ Floating vegetation
 - Stumps & Snags



Access Access with Parking Boat Livery
Field work by C. Busch, N. Fakorny, L. Sather Drawn by G. Holt

AREA 15.9 ACRES
UNDER 3 FT. 11.2 %
OVER 20 FT. 14.2 %
VOLUME 204.0 ACRE FT.
TOTAL ALK. 4 P.P.M.
SHORELINE 8 MILES
MAX. DEPTH 42 FEET

Maps are not for navigation
Source-Wisconsin Department of Natural Resources
Hunt Fish Camp Wisconsin .Com 2005