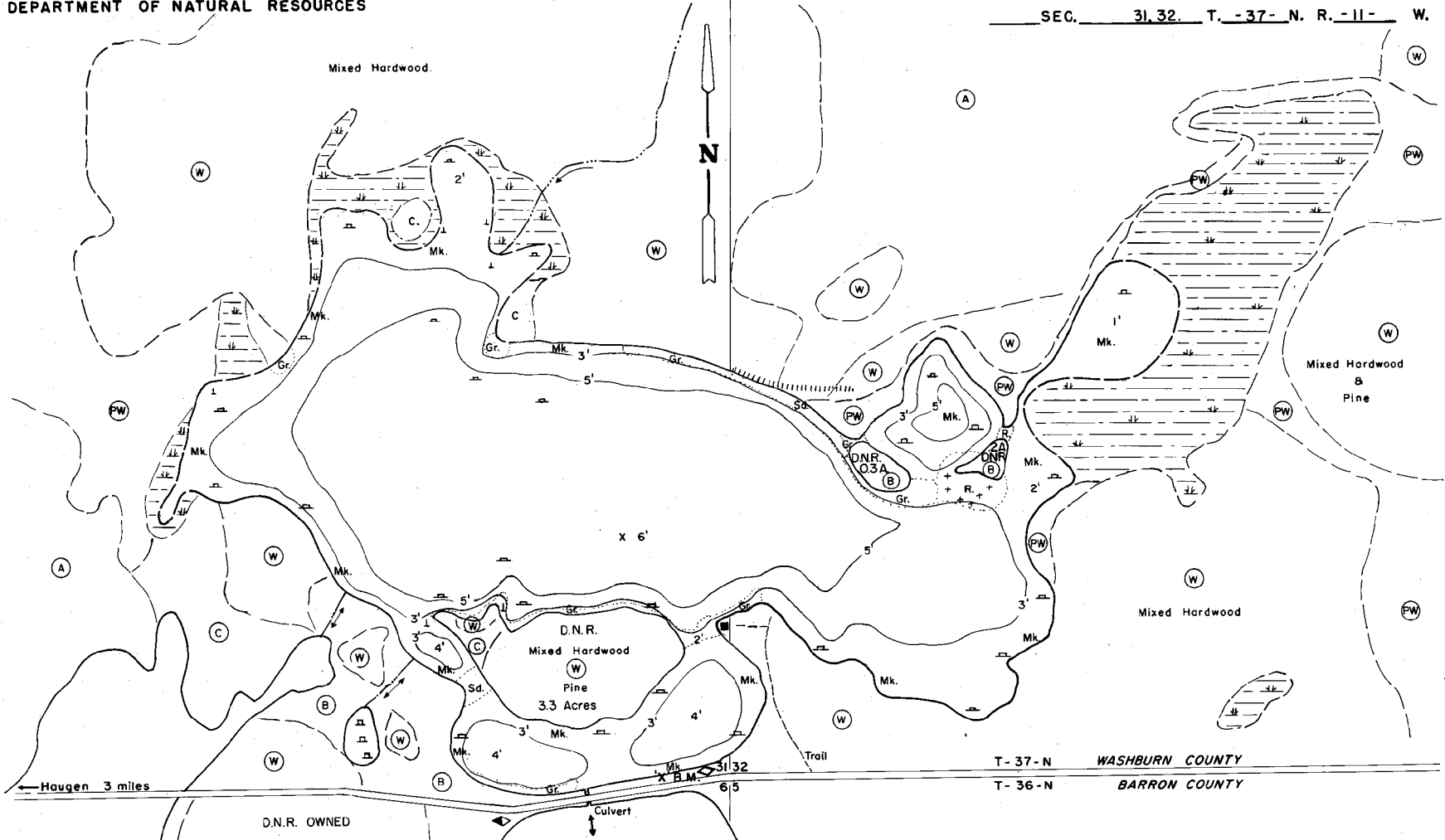


STATE OF WISCONSIN  
DEPARTMENT OF NATURAL RESOURCES

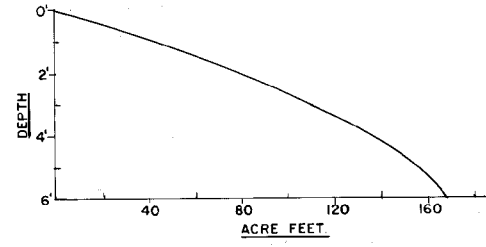
LAKE SURVEY MAP

HAUGEN LAKE WASHBURN COUNTY  
SEC. 31, 32 T. -37- N. R. -11- W.



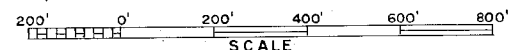
Upper Devils Lake  
67.2 acres  
10' max. depth

B. M. "X" no. 1469 is a 2-inch square cut in a 2-foot pointed boulder 25 feet north of centerline of the road and 360' east of culvert. Taken 10/6/69. Assumed elevation 100.00' Water level 97.18'



EQUIPMENT RECORDING SONAR MAPPED OCT. 1969  
MONTH YEAR  
LAKE BOTTOM SYMBOLS

- |                       |                            |            |                             |
|-----------------------|----------------------------|------------|-----------------------------|
| (B) Brush             | Steep slope                | P. Peat    | B Boulders                  |
| (PW) Partially wooded | - - - Indefinite shoreline | Mk. Muck   | ☼ Stumps & Snags            |
| (W) Wooded            | ▨ Marsh                    | C. Clay    | ⚠ Rock danger to navigation |
| (C) Cleared           | ○ Spring                   | M. Marl    | T Submergent vegetation     |
| (P) Pastured          | ~ Intermittent stream      | Sd. Sand   | ⌋ Emergent vegetation       |
| (A) Agricultural      | ▬ Permanent inlet          | St. Silt   | ⌋ Floating vegetation       |
| B.M. Bench Mark       | ▬ Permanent outlet         | Gr. Gravel | ⌋ Brush shelters            |
| ■ Dwelling            | ▬ Dam                      | R. Rubble  |                             |



Access Access with Parking Boat Livery  
Drawn by: W. Snyders

SPECIES OF FISH	ABUNDANCE		
	Abundant	Common	Present
Muskie			
N. Pike	X		
Walleye			
L.M. Bass			X
S.M. Bass			
Panfish	X		
Trout			

WATER AREA 43.3 ACRES

UNDER 3 FT. 30 %

OVER 20 FT. 0 %

MAX. DEPTH 6 FEET

TOTAL ALK. 7 P.P.M.

VOLUME 167.1 ACRE FT.

SHORELINE 1.82 MILES

WITH IS 2.30 MILES