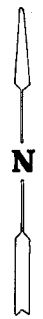


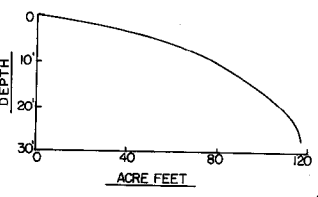
STATE OF WISCONSIN  
DEPARTMENT OF NATURAL RESOURCES

LAKE SURVEY MAP

HARRISON LAKE  
WASHBURN COUNTY  
SE 1/4 SEC. 5 T. - 38 - N. R. - 12 - W.



2 Miles to Spooner



BEAVER BROOK WILDLIFE AREA

state owned land  
Mixed Hardwood

S.W. 1/4 Section 5  
S.E. 1/4 Section 5

state owned land

state owned land county owned land

Mixed Hardwood

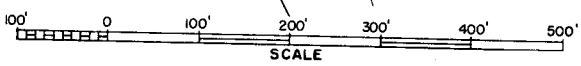
Mixed Hardwood

EQUIPMENT RECORDING SONAR MAPPED APRIL 1968  
MO. YR.

WATER ELEV. 76.84'

- TOPOGRAPHIC SYMBOLS
- (B) Brush
  - (PW) Partially wooded
  - (W) Wooded
  - (C) Cleared
  - (P) Pastured
  - (A) Agricultural
  - B.M. Bench Mark
  - Dwelling

- LAKE BOTTOM SYMBOLS
- P. Peat
  - Gr. Gravel
  - Rk. Muck
  - C. Clay
  - M. Marl
  - Sd. Sand
  - Steep slope
  - Indefinite shoreline
  - Marsh
  - Spring
  - Intermittent stream
  - Permanent inlet
  - Permanent outlet
  - Dam
  - Stumps & Snags
  - R. Rubble
  - Br. Bedrock
  - T. Submergent vegetation
  - J. Emergent vegetation



D.N.R. B.M. 1147-A is a bronze tablet set in top of concrete post located in small clearing along road on east side of lake.  
Assumed elevation 100.00'  
Water elevation 76.84'

SPECIES OF FISH		Abundant	Common	Present
Muskie				
N. Pike				
Walleye				
L.M. Bass				
S.M. Bass				
Panfish		X		
Trout				

AREA 17.2 ACRES  
UNDER 3FT. 46.5 %  
OVER 20FT. 14.5 %  
VOLUME 116.3 ACRE FT.  
TOTAL ALK. 16 P.P.M.  
SHORELINE 0.7 MILES