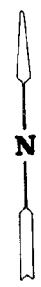
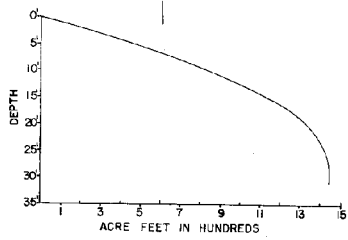


STATE OF WISCONSIN  
DEPARTMENT OF NATURAL RESOURCES

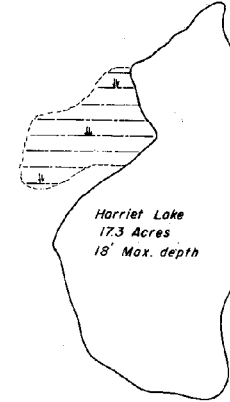
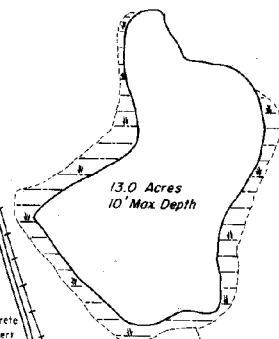
LAKE SURVEY MAP

HALEWAY LAKE  
DOUGLAS COUNTY  
SEC. 12, 13 T. 43 N. R. 12 W.



Mixed Hardwood & Pine

DOUGLAS COUNTY FOREST



DOUGLAS COUNTY FOREST

Mixed Hardwood & Pine

D.N.R. B.M. 'X' NO. 1483-A  
Is a Brass tablet set in a concrete post  
34' W. of U.S. 'Hy 53', 15' N. of the center  
of washout area, & 2' E. of lake.  
Assumed elevation 100.00'  
Water level 94.40'

DOUGLAS COUNTY

Mixed Hardwood & Pine

Two Mile Lake  
32 Acres  
7' Max. Depth

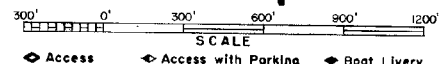
Beaver Bank House

Mixed Hardwood & Pine

Mixed Hardwood & Pine

EQUIPMENT RECORDING SONAR MAPPED MAY 1969

- | TOPOGRAPHIC SYMBOLS |                           | LAKE BOTTOM SYMBOLS |                             |
|---------------------|---------------------------|---------------------|-----------------------------|
| ⊙ Brush             | ⌋ Steep slope             | P. Peat             | B. Boulders                 |
| ⊙ Partially wooded  | ⌋ Indefinite shoreline    | Mk. Muck            | ⊙ Stumps & Snags            |
| ⊙ Wooded            | ⌋ Marsh                   | C. Clay             | ⊙ Rock danger to navigation |
| ⊙ Cleared           | ⌋ Spring                  | M. Marl             | T. Submergent vegetation    |
| ⊙ Pastured          | ⌋ Intermittent stream     | Sd. Sand            | ⌋ Emergent vegetation       |
| ⊙ Agricultural      | ⌋ Permanent inlet         | Sl. Silt            | ⌋ Floating vegetation       |
| B.M. Bench Mark     | ⌋ Permanent outlet        | Gr. Gravel          | ⌋ Brush shelters            |
| ⊙ Dwelling          | ⌋ Dam                     | R. Rubble           |                             |
| ⊙ Resort            | ⌋ D.N.R. State owned land | Br. Bedrock         |                             |
| ⊙ Camp              |                           |                     |                             |



Access Access with Parking Boat Livery  
Drawn by: C. Holt  
Field work by: C. Beter, C. Busch, S. Johannes

SPECIES OF FISH	ABUNDANT	
	Common	Present
Muskie		
N. Pike		
Walleye	X	
L. M. Bass		X
S. M. Bass		X
Panfish	X	
Trout		

WATER AREA 97.2 ACRES  
UNDER 3 FT. 9 %  
OVER 20 FT. 3.0 %  
MAX. DEPTH 31 FEET.  
TOTAL ALK. 14 P.P.M.  
VOLUME 1447.2 ACRE FT.  
SHORELINE 1.88 MILES

Maps are not for navigation  
Source-Wisconsin Department of Natural Resources  
Hunt Fish Camp Wisconsin .Com 2005