

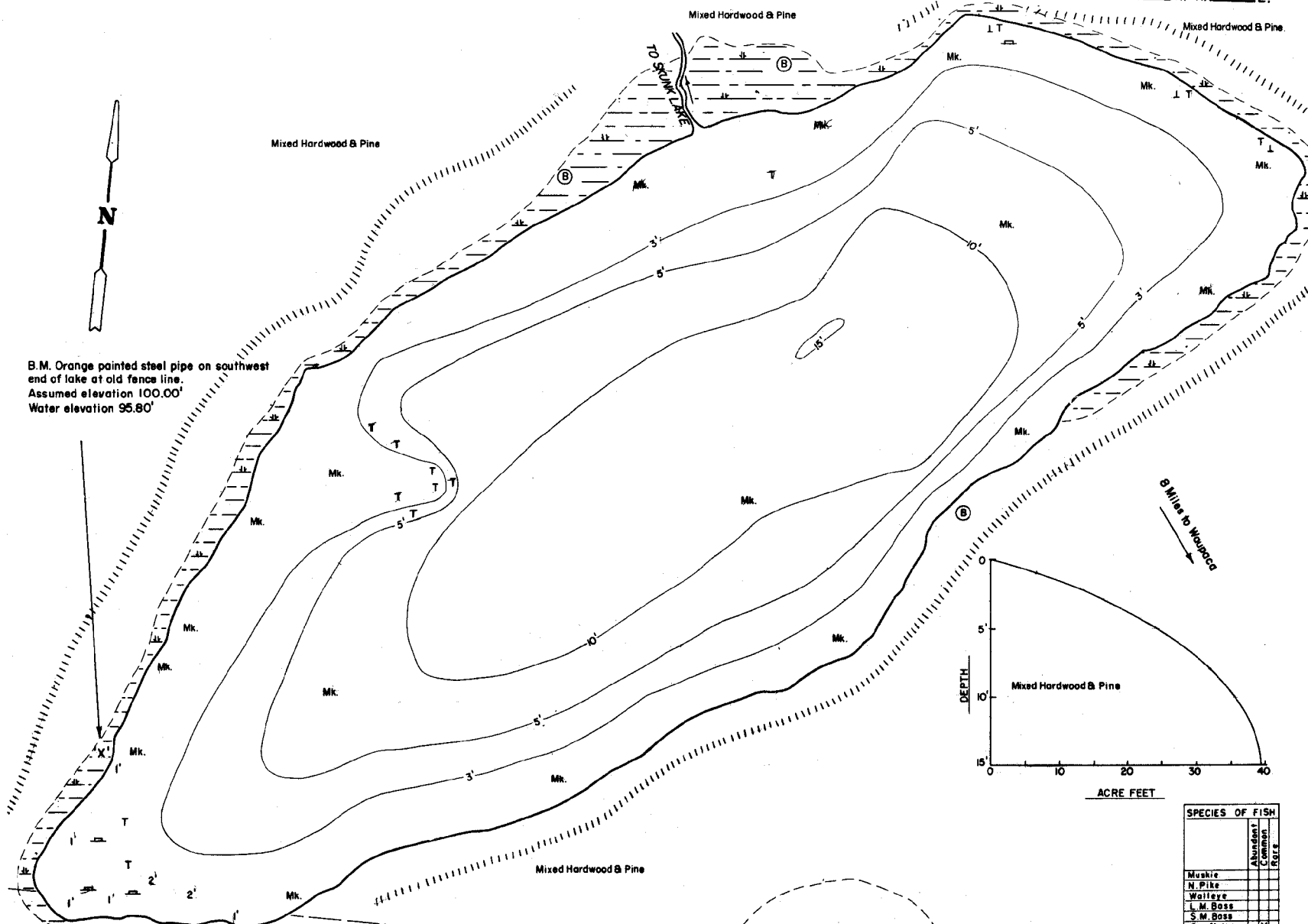
WISCONSIN CONSERVATION DIVISION

LAKE SURVEY MAP

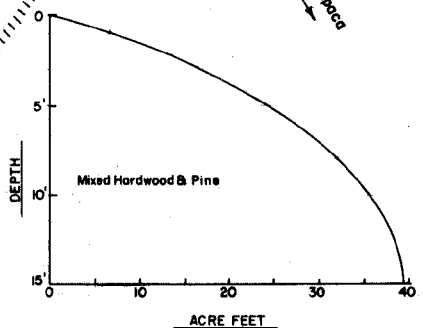
FOSTER LAKE

WAUPACA COUNTY

SEC. 31 T. 23 - N. R. 11 - E.



6 Miles to Waupaca

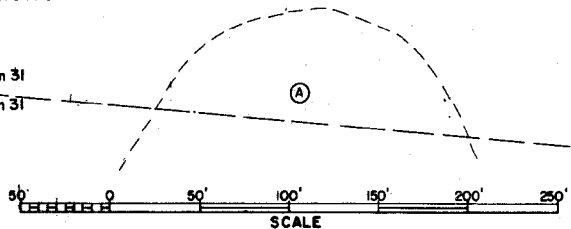


EQUIPMENT RECORDING SONAR MAPPED MAY 1967  
MO. YR.

N.W. 1/4 Section 31  
S.W. 1/4 Section 31

- WATER ELEV. 95.80'
- TOPOGRAPHIC SYMBOLS**
- (B) Brush
  - (P) Partially wooded
  - (W) Wooded
  - (C) Cleared
  - (A) Pastured
  - (P) Agricultural
  - B.M. Bench Mark
  - Dashed line Ditch
  - Steep slope
  - Indefinite shoreline
  - Marsh
  - Spring
  - Intermittent stream
  - Permanent inlet
  - Permanent outlet
- LAKE BOTTOM SYMBOLS**
- P. Peat
  - Gr. Gravel
  - R. Rubble
  - Br. Bedrock
  - T. Submergent vegetation
  - M. Muck
  - C. Clay
  - M. Marl
  - S. Sand
  - E. Emergent vegetation

SPECIES OF FISH	
	Abundant Common Rare
Muskie	
N. Pike	
Walleye	
L. M. Bass	
S. M. Bass	
Panfish	X
Trotl	



AREA 6.62 ACRES  
UNDER 3FT. 33.7 %  
OVER 20FT. 0 %  
TOTAL ALK. 176 P.P.M.  
SHORELINE 0.5 MILES  
MAX DEPTH 15 FEET