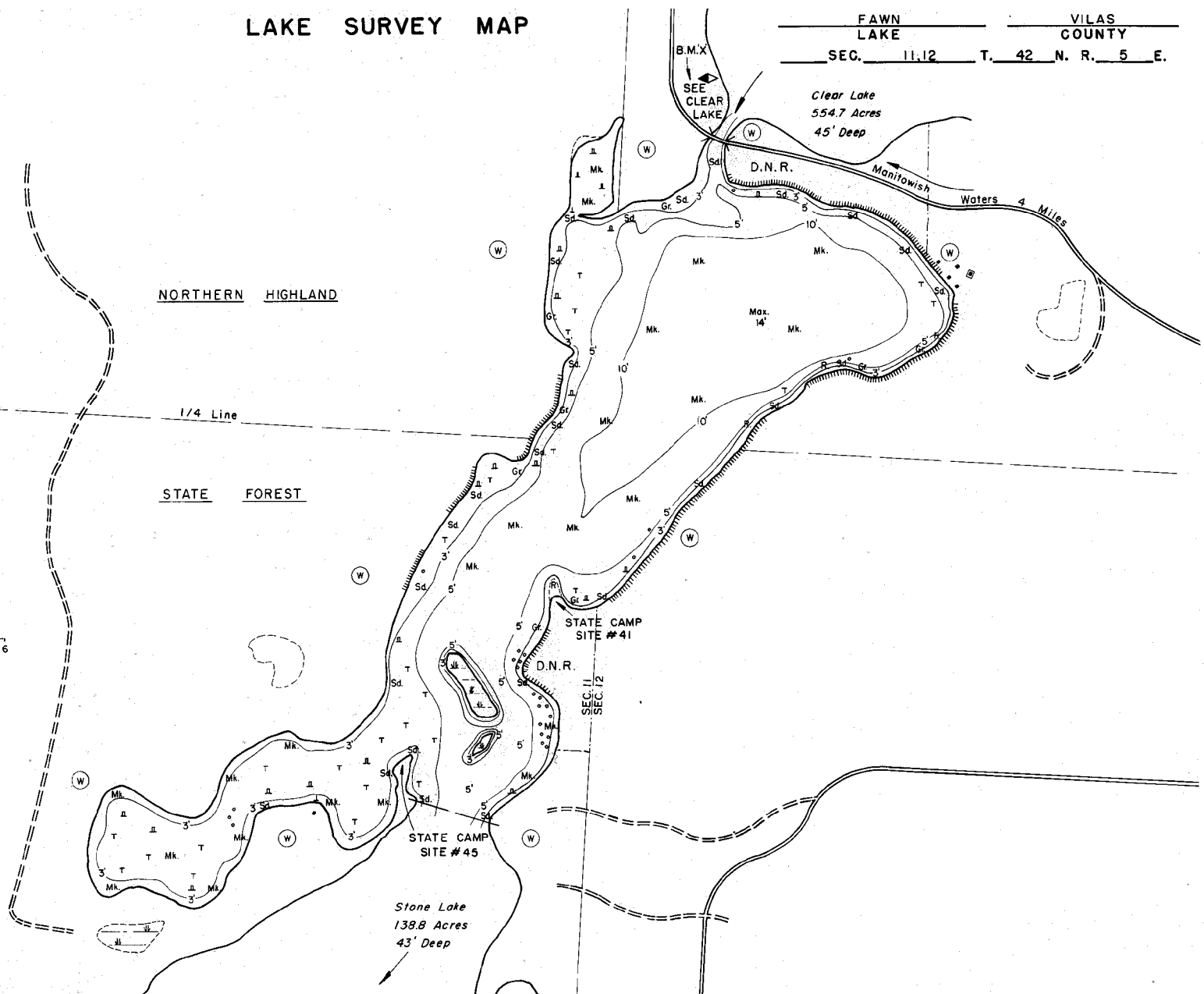
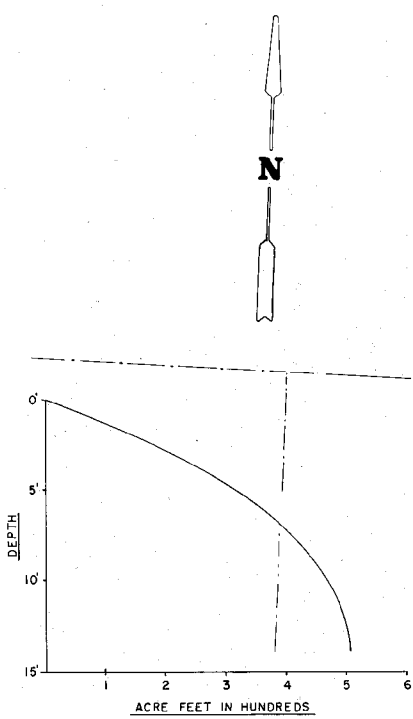


STATE OF WISCONSIN  
DEPARTMENT OF NATURAL RESOURCES

LAKE SURVEY MAP

FAWN LAKE  
VILAS COUNTY  
SEC. 11, 12 T. 42 N. R. 5 E.




EQUIPMENT RECORDING SONAR MAPPED JULY 1973  
MONTH YEAR

- TOPOGRAPHIC SYMBOLS
- (B) Brush
  - (PW) Partially wooded
  - (W) Wooded
  - (C) Cleared
  - (P) Pastured
  - (A) Agricultural
  - B.M. Bench Mark
  - Dwelling
  - Resort
  - ⊠ Camp

- LAKE BOTTOM SYMBOLS
- P. Peat
  - Mk. Muck
  - C. Clay
  - M. Marl
  - Sd. Sand
  - St. Silt
  - Gr. Gravel
  - R. Rubble
  - Br. Bedrock
  - B Boulders
  - ⊙ Stumps & Snags
  - ⊙ Rock danger to navigation
  - T Submergent vegetation
  - ⊥ Emergent vegetation
  - ⊥ Floating vegetation
  - ⊥ Brush shelters

SPECIES OF FISH	PRESENT	
	Abundant	Common
Muskie	X	X
N. Pike	X	X
Walleye	X	X
L. M. Bass	X	X
S. M. Bass	X	X
Panfish	X	X
Trout		

WATER AREA 73.59 ACRES  
 UNDER 3 FT. 12.93 %  
 OVER 20 FT. 0 %  
 MAX. DEPTH 14 FEET.  
 TOTAL ALK. 34 P.P.M.  
 VOLUME 507.9 ACRE FT.  
 MAIN SHORELINE 2.56 MI.  
 ISLAND SHORELINE 0.2 MI.



◆ Access    ◆ Access with Parking    ◆ Boat Livery  
 Drawn by: G. Thuesen  
 Field work by: J. Smith, R. Hertz