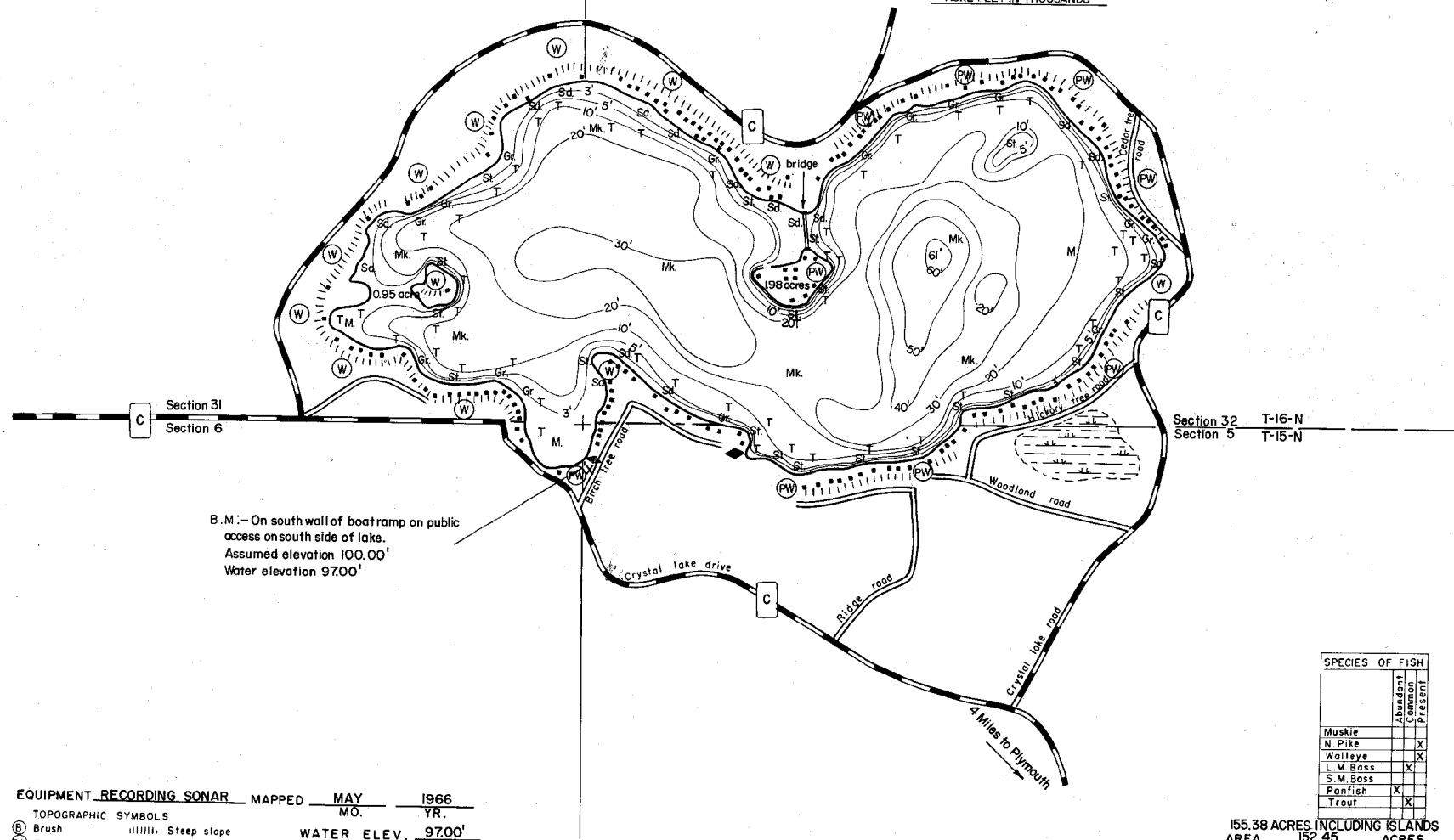
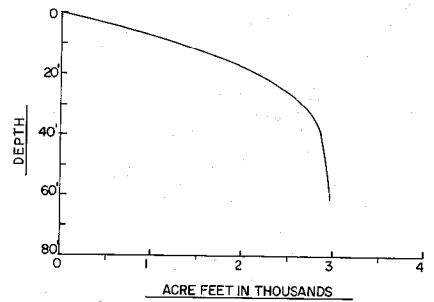


STATE OF WISCONSIN
DEPARTMENT OF NATURAL RESOURCES

LAKE SURVEY MAP

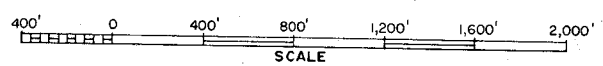
CRYSTAL LAKE SHEBOYGAN COUNTY
SEC. 5,6,31,32 T.-15,16- N. R.-21- E.



B.M.: On south wall of boatramp on public access on south side of lake.
Assumed elevation 100.00'
Water elevation 97.00'

EQUIPMENT RECORDING SONAR MAPPED MAY 1966
MO. YR.

- TOPOGRAPHIC SYMBOLS
- (B) Brush
 - (PW) Partially wooded
 - (W) Wooded
 - (C) Cleared
 - (P) Pastured
 - (A) Agricultural
 - B.M. Bench Mark
 - Dwelling
- LAKE BOTTOM SYMBOLS
- P, Peat
 - Mk, Muck
 - C, Clay
 - M, Marl
 - Sd, Sand
 - Gr, Gravel
 - R, Rubble
 - Br, Bedrock
 - T, Submergent vegetation
 - Emergent vegetation



◇ Access ◀ Access with Parking ▶ Boat Launch

SPECIES OF FISH	Abundance	
	Current	Present
Muskie		
N. Pike		X
Walleye		X
L.M. Bass	X	
S.M. Bass	X	
Panfish	X	
Troul	X	

155.38 ACRES INCLUDING ISLANDS
AREA 152.45 ACRES
UNDER 3FT. 11 %
OVER 20FT. 47 %
VOLUME 2966.66 ACRE FT.
TOTAL ALK. 164 P.P.M.
SHORELINE 2.6 MILES