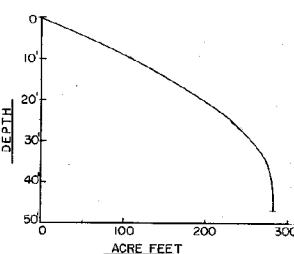
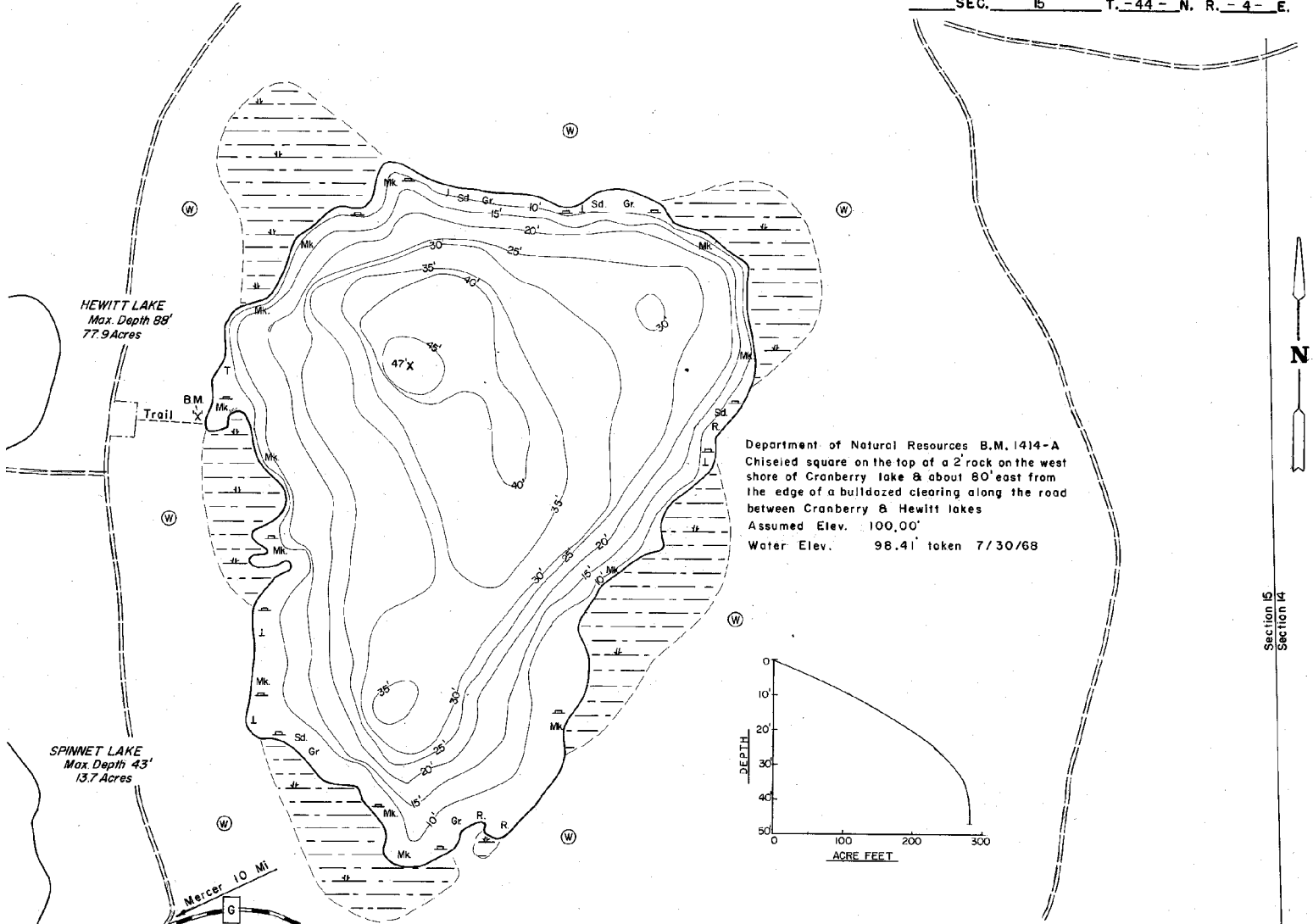


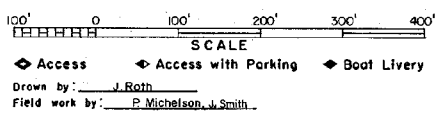
STATE OF WISCONSIN
DEPARTMENT OF NATURAL RESOURCES

LAKE SURVEY MAP

CRANBERRY LAKE IRON COUNTY
SEC. 15 T. 44 - N. R. 4 - E.



- EQUIPMENT RECORDING SONAR MAPPED SEPTEMBER 1968
- TOPOGRAPHIC SYMBOLS
- (B) Brush
 - (W) Partially wooded
 - (W) Wooded
 - (C) Cleared
 - (P) Pastured
 - (A) Agricultural
 - B.M. Bench Mark
 - Dwelling
 - Resort
 - Camp
- LAKE BOTTOM SYMBOLS
- P. Peat
 - Mk. Muck
 - C. Clay
 - M. Marl
 - Sd. Sand
 - St. Silt
 - Gr. Gravel
 - R. Rubble
 - Bc. Bedrock
 - B. Boulders
 - Stumps & Snags
 - Rock danger to navigation
 - T. Submergent vegetation
 - Emergent vegetation
 - Floating vegetation
 - Brush shelters



SPECIES OF FISH	ABUNDANCE		
	Abundant	Common	Present
Muskie			
N. Pike			
Walleye			
L. M. Bass			X
S. W. Bass			
Panfish	X		
Trout			

WATER AREA 118 ACRES
UNDER 3 FT. 1 %
OVER 20 FT. 64 %
MAX. DEPTH 47 FEET
TOTAL ALK. 4 P.P.M.
VOLUME 283.0 ACRE FT.
SHORELINE 0.63 MILES

Maps are not for navigation
Source-Wisconsin Department of Natural Resources
Hunt Fish Camp Wisconsin .Com 2005