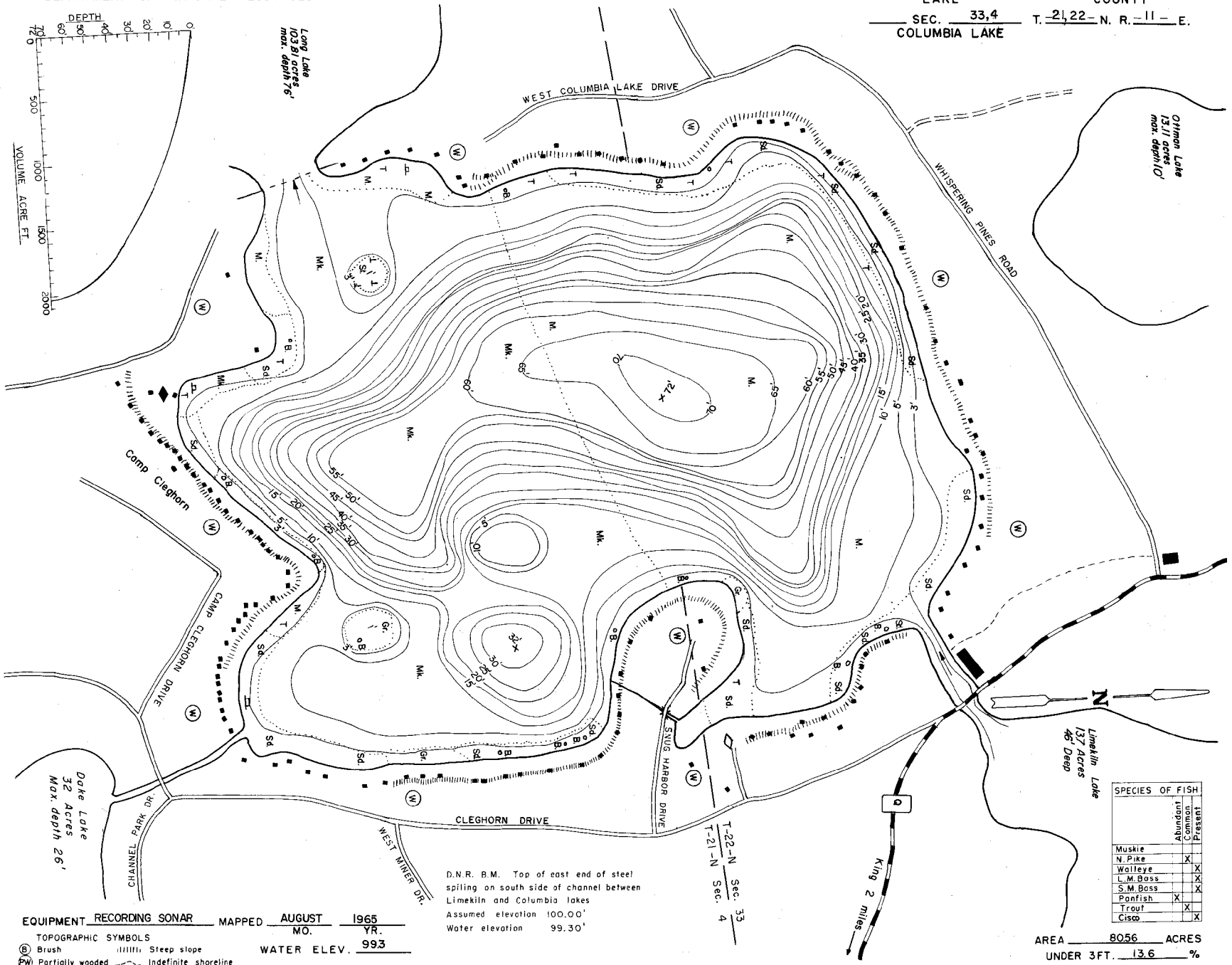
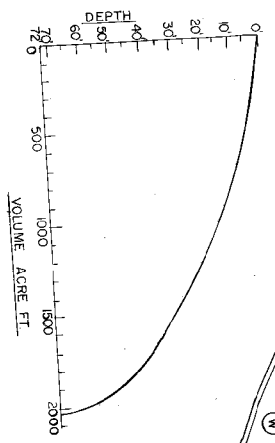


STATE OF WISCONSIN  
DEPARTMENT OF NATURAL RESOURCES

LAKE SURVEY MAP

CHAIN O' LAKES  
LAKE  
SEC. 33,4  
COLUMBIA LAKE

WAUPACA  
COUNTY  
T. 21,22 - N. R. - 11 - E.

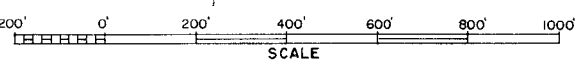


D.N.R. B.M. Top of east end of steel spiling on south side of channel between Limekiln and Columbia lakes  
Assumed elevation 100.00'  
Water elevation 99.30'

EQUIPMENT RECORDING SONAR MAPPED AUGUST 1965  
MO. YR.

TOPOGRAPHIC SYMBOLS  
WATER ELEV. 99.3

- |                      |                            |                         |            |                          |
|----------------------|----------------------------|-------------------------|------------|--------------------------|
| (B) Brush            | Steep slope                | P. Peat                 | Gr. Gravel | Stumps & Snags           |
| (P) Partially wooded | - - - Indefinite shoreline | (S) Spring              | R. Rubble  | B. Boulders              |
| (M) Wooded           | Marsh                      | (I) Intermittent stream | C. Clay    | T. Submergent vegetation |
| (C) Cleared          | Marsh                      | (A) Permanent inlet     | M. Marl    |                          |
| (P) Pastured         | Marsh                      | (O) Permanent outlet    |            |                          |
| (A) Agricultural     | Marsh                      |                         |            |                          |
| B.M. Bench Mark      | Marsh                      |                         |            |                          |



- ◇ Access      ◆ Access with Parking      ◆ Boat Livery

SPECIES OF FISH	Abundance	
	Common	Present
Muskie		
N. Pike	X	
Walleye		X
L.M. Bass	X	X
S.M. Bass	X	X
Panfish	X	X
Trout	X	X
Cisco	X	X

AREA 8056 ACRES  
UNDER 3FT. 13.6 %  
OVER 20 FT. 43.5 %

VOLUME 2028.99 ACRE FT.  
TOTAL ALK. 108 P.P.M.

SHORELINE 1.84 MILES  
MAX. DEPTH 72 FEET