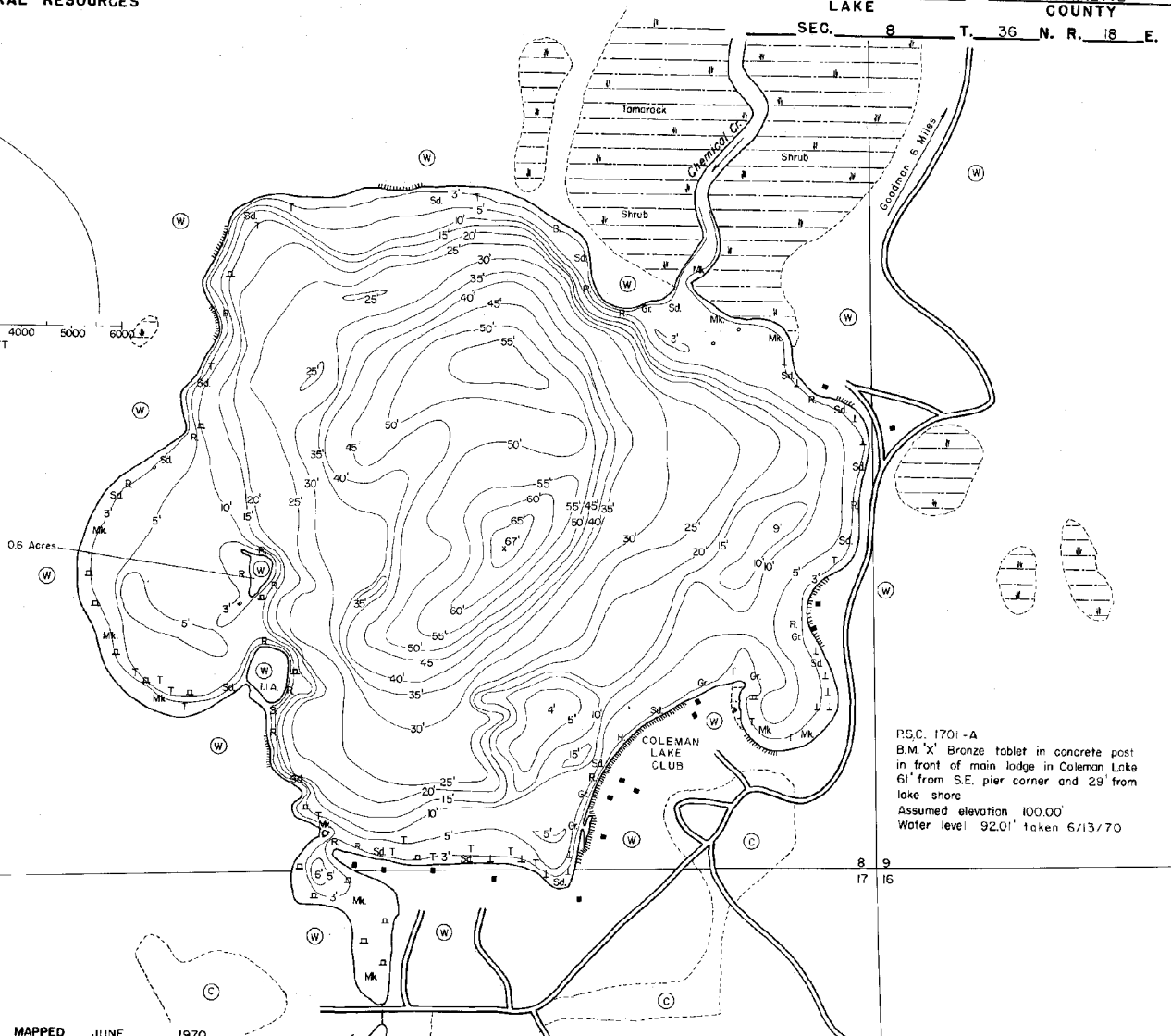
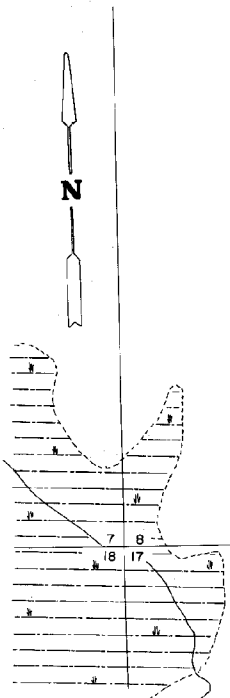
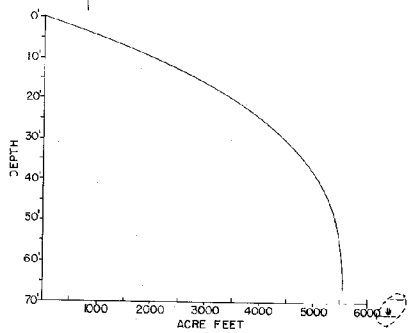


STATE OF WISCONSIN
DEPARTMENT OF NATURAL RESOURCES

LAKE SURVEY MAP

COLEMAN LAKE
MARINETTE COUNTY
SEC. 8 T. 36 N. R. 18 E.



P.S.C. 1701 - A
B.M. 'X' Bronze tablet in concrete post
in front of main lodge in Coleman Lake
61' from S.E. pier corner and 29' from
lake shore
Assumed elevation 100.00'
Water level 92.0' taken 6/13/70

- EQUIPMENT RECORDING SONAR MAPPED JUNE 1970
- | TOPOGRAPHIC SYMBOLS | | LAKE BOTTOM SYMBOLS | |
|----------------------|-------------------------|---------------------|-----------------------------|
| (B) Brush | Steep slope | P. Peat | B Boulders |
| (W) Partially wooded | ~ Indefinite shoreline | Mk. Muck | ⚡ Stumps & Snags |
| (W) Wooded | ☼ Marsh | C. Clay | ⚠ Rock danger to navigation |
| (C) Cleared | ☼ Spring | M. Marl | T Submergent vegetation |
| (P) Pastured | ~ Intermittent stream | Sd. Sand | I Emergent vegetation |
| (A) Agricultural | ~ Permanent inlet | Sl. Silt | ⚡ Floating vegetation |
| B.M. Bench Mark | ~ Permanent outlet | Gr. Gravel | ⚡ Brush shelters |
| W Dwelling | ~ Dam | R. Rubble | |
| Resort | D.N.R. State owned land | Bc Bedrock | |
| Camp | | | |

SCALE
400' 0' 400' 800' 1200' 1600'

◆ Access ◆ Access with Parking ◆ Boat Livery

Drawn by: C. Holt
Field work by: J. Smith

SPECIES OF FISH	PRESENT	
	Abundant	Common
Muskie		
N. Pike	X	
Wolleye	X	
L. M. Bass	X	
S. M. Bass	X	
Panfish	X	
Trout		

WATER AREA 245.8 ACRES
UNDER 3 FT. 8 %
OVER 20 FT. 51 %
MAX. DEPTH 67 FEET.
TOTAL ALK. 97 P.P.M.
VOLUME 5534.5 ACRE FT.
SHORELINE 3.55 MILES
SHORELINE 3.24 MILES WITHOUT IS.

Maps are not for navigation
Source-Wisconsin Department of Natural Resources
Hunt Fish Camp Wisconsin .Com 2005