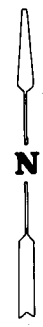


STATE OF WISCONSIN  
DEPARTMENT OF NATURAL RESOURCES

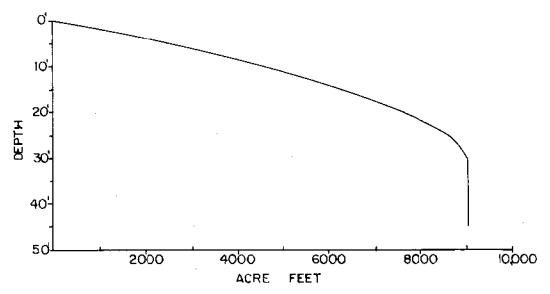
LAKE SURVEY MAP

CLEAR LAKE  
SEC. 1, 2, 6, 12 T. 42 N. R. 5, 6 E.  
VILAS COUNTY



Manitowish Waters 6 Miles

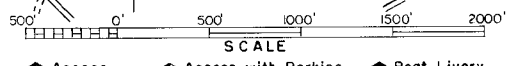
B.M. X D.N.R. 1795 Brass cap set in a 6" concrete post. 54' S. of boat ramp and 61' W. of water at public boat landing on W. side of lake  
Assumed elevation 100.00'  
Water level 94.94'



NORTHERN HIGHLAND STATE FOREST

Fawn Lake  
66 Acres  
16' Deep

EQUIPMENT	RECORDING	SONAR	MAPPED	MONTH	YEAR
			AUG	1973	
			LAKE	BOTTOM	SYMBOLS
(B)	Brush		Steep slope	P.	Peat
(PW)	Partially wooded	~	Indefinite shoreline	Mk.	Muck
(W)	Wooded	~	Marsh	C.	Clay
(C)	Cleared	~	Spring	M.	Marl
(P)	Pastured	~	Intermittent stream	Sd.	Sand
(A)	Agricultural	~	Permanent inlet	Sl.	Silt
B.M.	Bench Mark	~	Permanent outlet	Gr.	Gravel
(D)	Dwelling	~	Dom	R.	Rubble
(R)	Resort	~	D.N.R. State owned land	Bc.	Bedrock
(C)	Camp	~		B	Boulders
		~		⊙	Stumps & Snags
		~		⊛	Rock danger to navigation
		~		T	Submergent vegetation
		~		⊥	Emergent vegetation
		~		⊃	Floating vegetation
		~		+	Brush shelters



Access Access with Parking Boat Livery  
Drawn by: C. Holt  
Field work by: J. Smith

SPECIES OF FISH	Abundance		
	Common	Present	
Muskie		X	
N. Pike		X	
Walleye	X	X	
L.M. Bass	X	X	
S.M. Bass	X	X	
Panfish	X		
Trout			

WATER AREA 554.7 ACRES  
UNDER 3 FT. 13 %  
OVER 20 FT. 41 %  
MAX. DEPTH 45 FEET.  
TOTAL ALK. 33 P.P.M.  
VOLUME 9055 ACRE FT.  
MAIN SHORELINE 6.86 MI.  
ISLAND SHORELINE .190 MI.