

WISCONSIN CONSERVATION DEPARTMENT

LAKE SURVEY MAP

LAKE CLEAR
 SECTIONS 20, 21
 TOWNSHIP T-41-N
 RANGE R-7-W
 TOWN ROUND LAKE
 COUNTY SAWYER

LEGEND

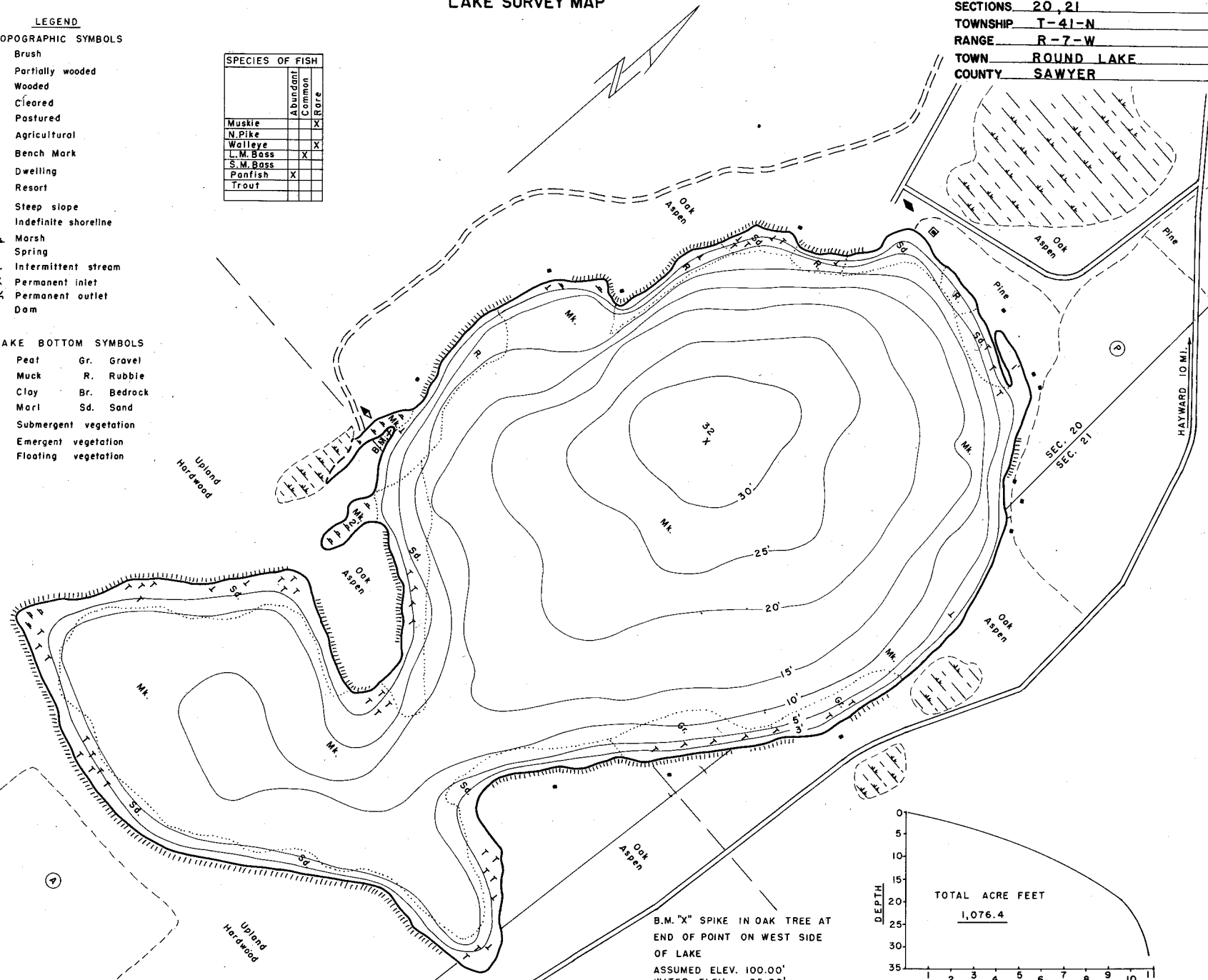
TOPOGRAPHIC SYMBOLS

- (B) Brush
- (PW) Partially wooded
- (W) Wooded
- (C) Cleared
- (P) Pastured
- (A) Agricultural
- B.M. Bench Mark
- Dwelling
- Resort
- ||||| Steep slope
- - - Indefinite shoreline
- ||||| Marsh
- o Spring
- ||| Intermittent stream
- ||| Permanent inlet
- ||| Permanent outlet
- Dam

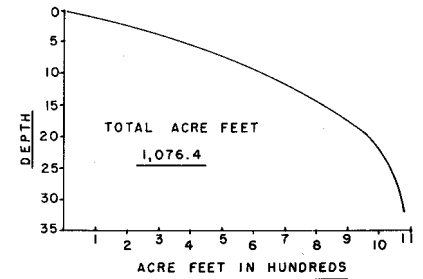
SPECIES OF FISH	ABUNDANCE		
	Abundant	Common	Rare
Muskie			X
N. Pike			X
Walleye			X
L.M. Bass		X	
S.M. Bass		X	
Panfish	X		
Trout			

LAKE BOTTOM SYMBOLS

- P. Peat
- Mk. Muck
- C. Clay
- M. Marl
- T Submergent vegetation
- J Emergent vegetation
- D Floating vegetation
- Gr. Gravel
- R. Rubble
- Br. Bedrock
- Sd. Sand



B.M. "X" SPIKE IN OAK TREE AT
 END OF POINT ON WEST SIDE
 OF LAKE
 ASSUMED ELEV. 100.00'
 WATER ELEV. 95.00'

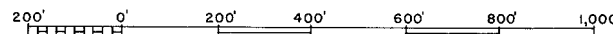


Field work by: L.Sather R.Hopke M.Perkins

Drawn by: E.Eaton

LAKE MAPPED JULY 1964

SOURCE OF INFORMATION W. C. D.



AREA 77.4 ACRES