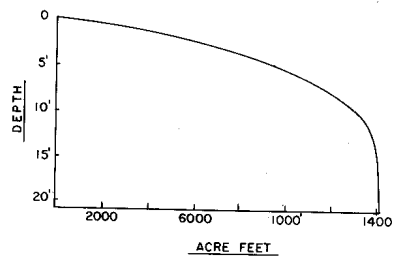
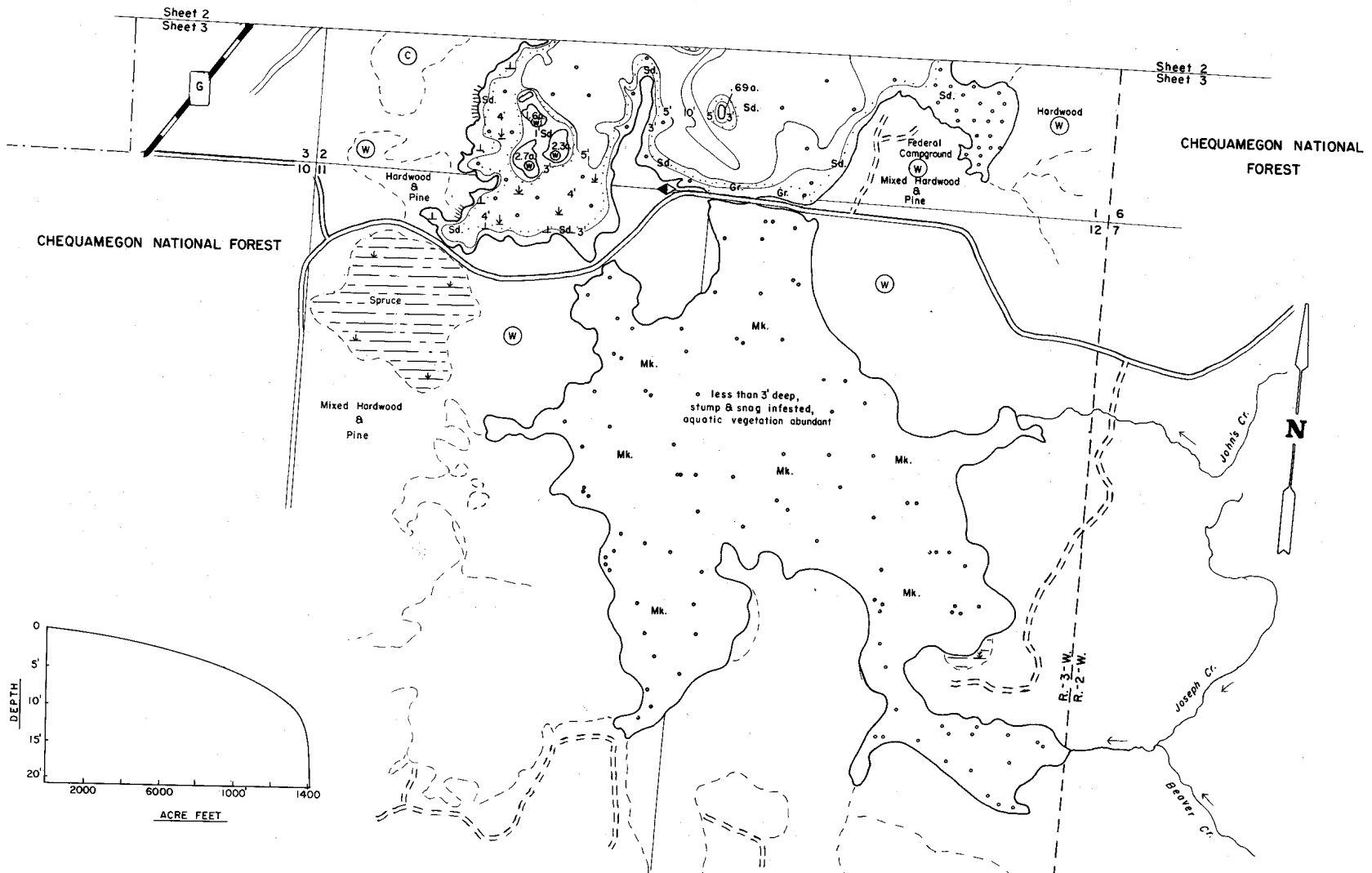


STATE OF WISCONSIN
DEPARTMENT OF NATURAL RESOURCES

LAKE SURVEY MAP

CHEQUAMEGON WATERS
LAKE
TAYLOR COUNTY
SEC. 8 sections T. 31.32 N. R. 3 E.W.
Sheet 3 of 3

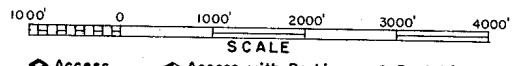


EQUIPMENT RECORDING SONAR MAPPED NOV. 1969
MONTH YEAR

- TOPOGRAPHIC SYMBOLS
- B Brush
 - PW Partially wooded
 - W Wooded
 - C Cleared
 - P Pastured
 - A Agricultural
 - B.M. Bench Mark
 - Dwelling
 - Resort
 - Steep slope
 - Indefinite shoreline
 - Marsh
 - Spring
 - Intermittent stream
 - Permanent inlet
 - Permanent outlet
 - Dam
 - D.N.R. State owned land

- LAKE BOTTOM SYMBOLS
- P. Peat
 - Mk. Muck
 - C. Clay
 - M. Marl
 - Sd. Sand
 - St. Silt
 - Gr. Gravel
 - R. Rubble
 - Br. Bedrock
 - B Boulders
 - Stumps & Snags
 - Rock danger to navigation
 - T Submergent vegetation
 - Emergent vegetation
 - Floating vegetation
 - Brush shelters

CHEQUAMEGON NATIONAL FOREST



Access Access with Parking Boat Livery
Drawn by: T. Ginder

SPECIES OF FISH	STATUS		
	Abundant	Common	Present
Muskie			
N. Pike	X		
Walleye			X
L. M. Bass	X		
S. M. Bass	X		
Panfish	X		
Trout			X

WATER AREA 2714 ACRES
UNDER 3 FT. 39 %
OVER 20 FT. 1 %
MAX. DEPTH 22 FEET.
TOTAL ALK. 31 P.P.M.
VOLUME 14,039 ACRE FT.
SHORELINE 29.91 MILES