

WISCONSIN CONSERVATION DEPARTMENT

LAKE SURVEY MAP

CEDAR GROVE  
LAKE

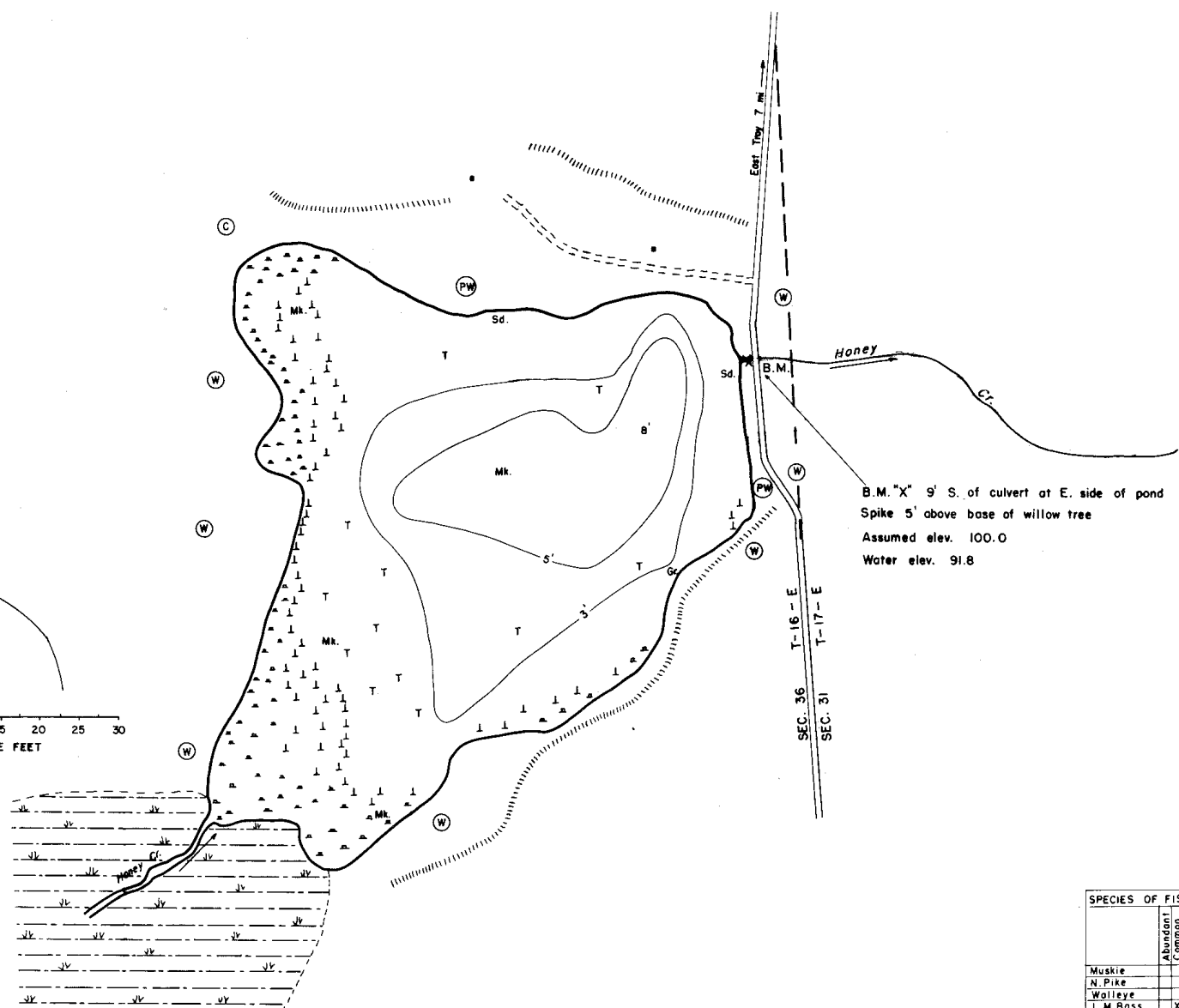
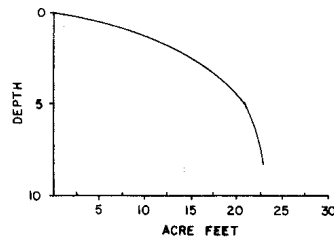
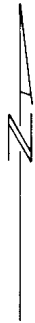
WALWORTH  
COUNTY

SEC. 36

T. 4

N. R. 16

E. 36

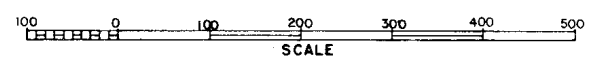


EQUIPMENT RECORDING SONAR MAPPED JUNE 1966  
MO. YR.

- TOPOGRAPHIC SYMBOLS
- (B) Brush
  - (PW) Partially wooded
  - (W) Wooded
  - (C) Cleared
  - (P) Pastured
  - (A) Agricultural
  - B.M. Bench Mark

- LAKE BOTTOM SYMBOLS
- P. Peat
  - Mk. Muck
  - C. Clay
  - M. Marl
  - Gr. Gravel
  - R. Rubble
  - Br. Bedrock
  - T. Submergent vegetation
  - Stumps & Snags

WATER ELEV. 91.8



SPECIES OF FISH		Abundant	Common	Rare
Muskie				
N. Pike			X	
Walleye				
L. M. Bass		X		
S. M. Bass				
Panfish	X			
Trotl				

AREA 8.1 ACRES  
 UNDER 3FT. 63 %  
 OVER 20FT. 0 %  
 VOLUME 22.6 ACRE FT.  
 TOTAL ALK. 186 P.P.M.  
 SHORELINE .51 MILES