

WISCONSIN CONSERVATION DEPARTMENT

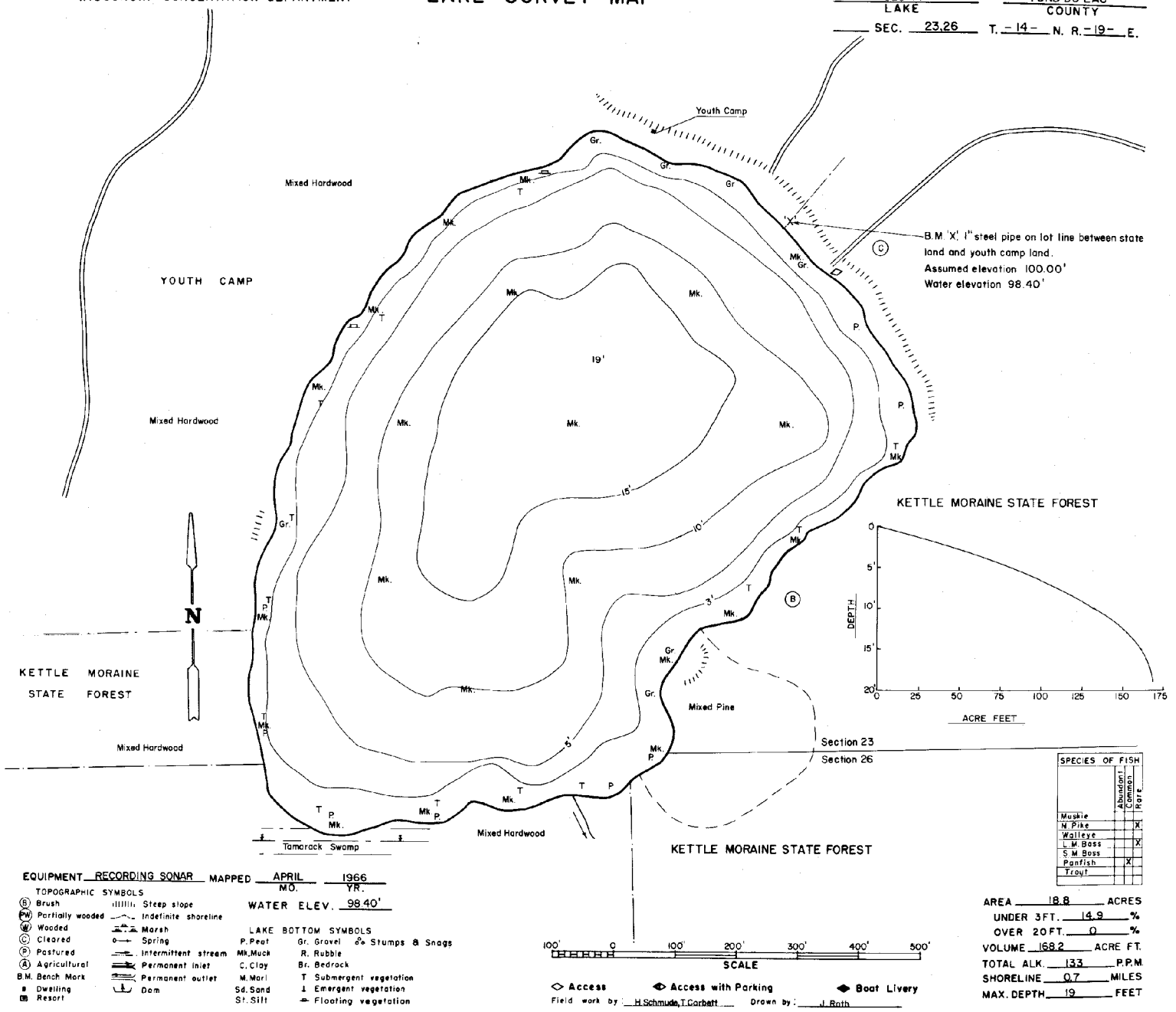
LAKE SURVEY MAP

CEDAR LAKE

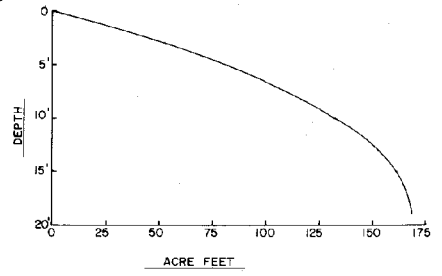
FOND DU LAC COUNTY

SEC. 23,26

T. 14 N. R. 19 E.



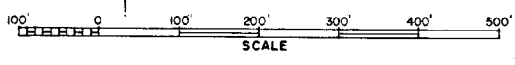
B.M. 'X', 1" steel pipe on lot line between state land and youth camp land.
Assumed elevation 100.00'
Water elevation 98.40'



EQUIPMENT RECORDING SONAR MAPPED APRIL 1966
NO. YR.

- TOPOGRAPHIC SYMBOLS**
- ⑤ Brush
 - Ⓜ Partially wooded
 - Ⓦ Wooded
 - Ⓢ Cleared
 - Ⓟ Pastured
 - Ⓐ Agricultural
 - B.M. Bench Mark
 - Dwelling
 - Ⓡ Resort
 - Ⓜ Marsh
 - Spring
 - Ⓜ Intermittent stream
 - Ⓜ Permanent inlet
 - Ⓜ Permanent outlet
 - Ⓜ Dam
 - Ⓜ Steep slope
 - Ⓜ Indefinite shoreline

- LAKE BOTTOM SYMBOLS**
- P. Peat
 - Mk. Muck
 - C. Clay
 - M. Marl
 - Sd. Sand
 - St. Silt
 - Gr. Gravel
 - R. Rubble
 - Br. Bedrock
 - T. Submergent vegetation
 - Ⓜ Emergent vegetation
 - Ⓜ Floating vegetation
 - Ⓜ Stumps & Snags



◊ Access ◊ Access with Parking ◊ Boat Livery
Field work by: H. Schmale, T. Corbett Drawn by: J. Bath

SPECIES OF FISH	Abundance	
	Common	Rare
Muskie		
N. Pike		X
Walleye		
S. M. Bass		X
Panfish		X
Trotl		

AREA 18.8 ACRES
UNDER 3 FT. 14.9 %
OVER 20 FT. 0 %
VOLUME 168.2 ACRE FT.
TOTAL ALK. 133 P.P.M.
SHORELINE 0.7 MILES
MAX. DEPTH 19 FEET

Maps are not for navigation
Source-Wisconsin Department of Natural Resources
Hunt Fish Camp Wisconsin .Com 2005