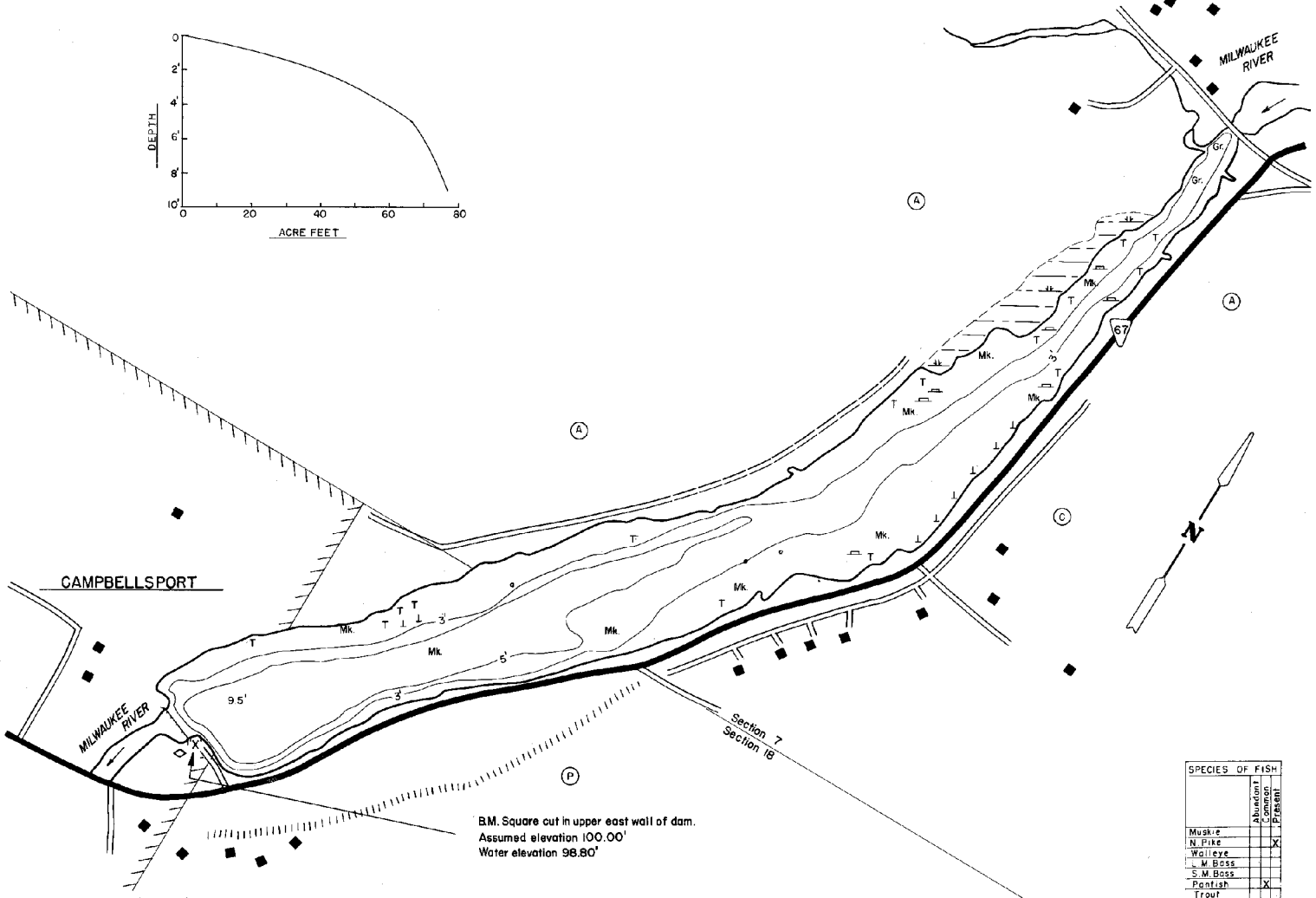
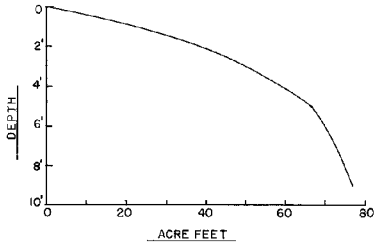


STATE OF WISCONSIN
DEPARTMENT OF NATURAL RESOURCES

LAKE SURVEY MAP

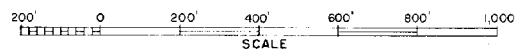
CAMPBELLSPORT POND
LAKE
FOND DU LAC COUNTY
SEC. 7.18 T. 13 N. R. 19 E.



B.M. Square cut in upper east wall of dam.
Assumed elevation 100.00'
Water elevation 98.80'

EQUIPMENT RECORDING SONAR MAPPED MAY 1968
MO. YR.

- TOPOGRAPHIC SYMBOLS
- (B) Brush
 - (P) Partly wooded
 - (W) Wooded
 - (C) Cleared
 - (A) Agricultural
 - B.M. Bench Mark
 - Dwelling
 - Resort
- WATER ELEV. 98.80'
- LAKE BOTTOM SYMBOLS
- P. Peat
 - Mk. Muck
 - C. Clay
 - M. Marl
 - Sd. Sand
 - St. Silt
 - Gr. Gravel
 - R. Rubble
 - Br. Bedrock
 - T. Submergent vegetation
 - E. Emergent vegetation
 - F. Floating vegetation
 - Stumps & Snags



Access Access with Parking Boat Livery
Field work by: G.Werdin, T.Koch Drawn by: J.Roth

SPECIES OF FISH	1968	
	Abundant	Present
Muskie		
N. Pike		X
Walleye		X
M. Bass		
S.M. Bass		
Panfish		X
Troul		

AREA 22.08 ACRES
UNDER 3 FT. 48 %
OVER 20 FT. 0 %
VOLUME 76.91 ACRE FT.
TOTAL ALK. 2.50 P.P.M.
SHORELINE 16 MILES
MAX. DEPTH 9.5 FEET

Maps are not for navigation
Source-Wisconsin Department of Natural Resources
Hunt Fish Camp Wisconsin .Com 2005