

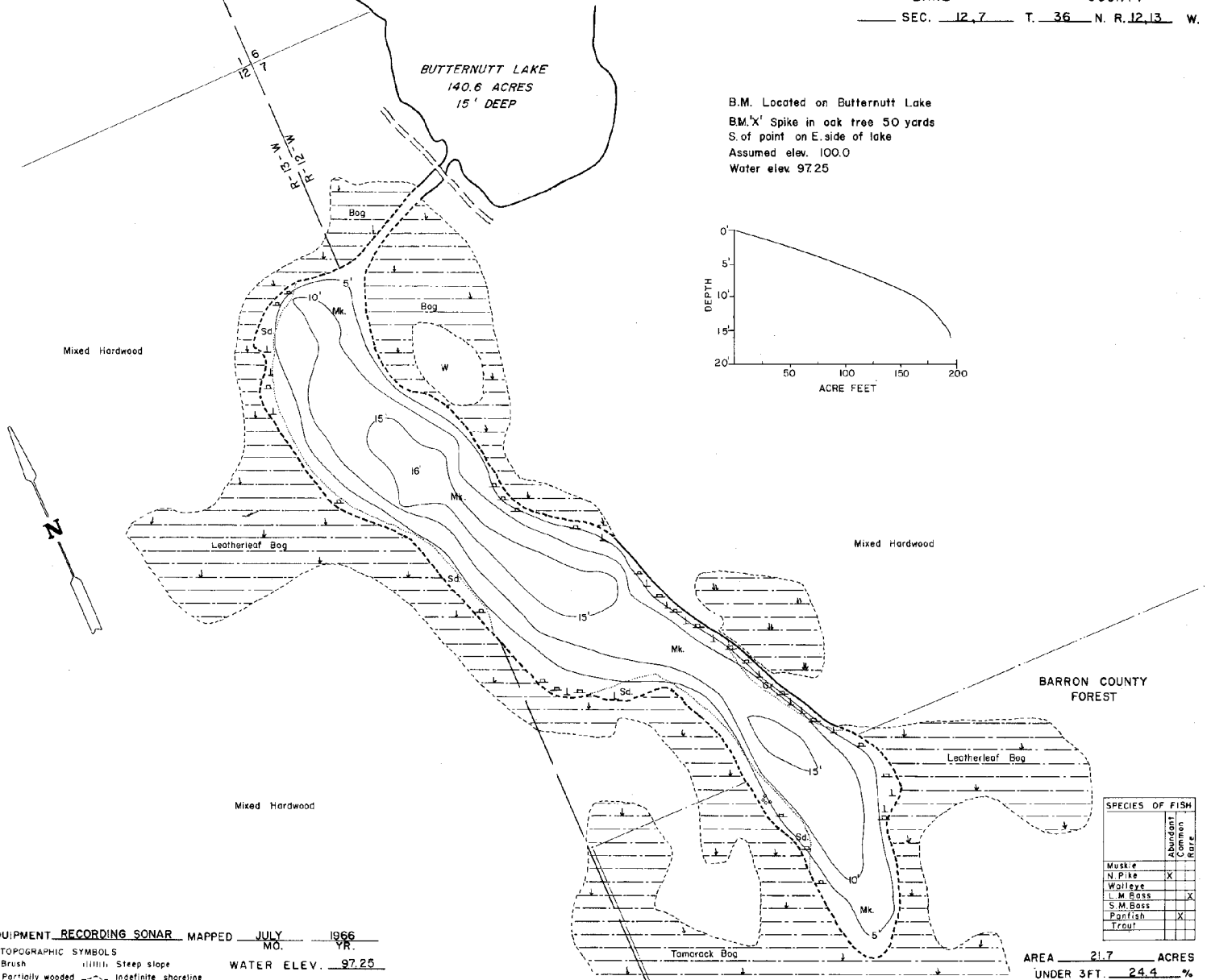
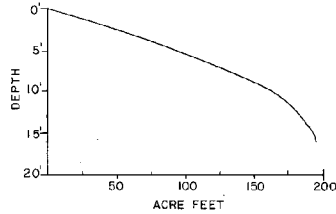
WISCONSIN CONSERVATION DEPARTMENT

LAKE SURVEY MAP

LITTLE BUTTERNUT LAKE
BARRON COUNTY
SEC. 12, 7 T. 36 N. R. 12, 13 W.

BUTTERNUT LAKE
140.6 ACRES
15' DEEP

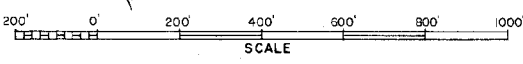
B.M. Located on Butternut Lake
B.M.'x' Spike in oak tree 50 yards
S. of point on E. side of lake
Assumed elev. 100.0
Water elev. 97.25



SPECIES OF FISH		Abundant	Common	Rare
Muskie				
N. Pike	X			
Walleye				
L. M. Bass		X		
S. M. Bass				
Parfish	X			
Trouf				

EQUIPMENT RECORDING SONAR MAPPED JULY 1966
MO. YR.
WATER ELEV. 97.25

- TOPOGRAPHIC SYMBOLS
- Brush
 - Partially wooded
 - Wooded
 - Cleared
 - Pastured
 - Agricultural
 - B.M. Bench Mark
 - Dwelling
 - Resort
 - Steep slope
 - Indefinite shoreline
 - Marsh
 - Spring
 - Intermittent stream
 - Permanent inlet
 - Permanent outlet
 - Dam
- LAKE BOTTOM SYMBOLS
- P. Peat
 - Mk. Muck
 - C. Clay
 - M. Mar.
 - Sd. Sand
 - St. Silt
 - Gr. Gravel
 - R. Rubble
 - Br. Bedrock
 - T. Submergent vegetation
 - Emergent vegetation
 - Floating vegetation
 - Stumps & Snags



Access Access with Parking Boat Livery
Field work by C. Busch, G. Winter, L. Sather Drawn by: C. Holt

AREA 21.7 ACRES
UNDER 3 FT. 24.4 %
OVER 20 FT. 0 %
VOLUME 196.3 ACRE FT.
TOTAL ALK. 11 P.P.M.
SHORELINE 12 MILES
MAX. DEPTH 16 FEET

Maps are not for navigation
Source-Wisconsin Department of Natural Resources
Hunt Fish Camp Wisconsin .Com 2005