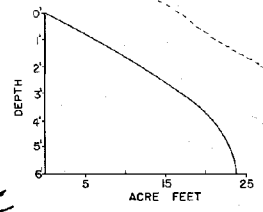
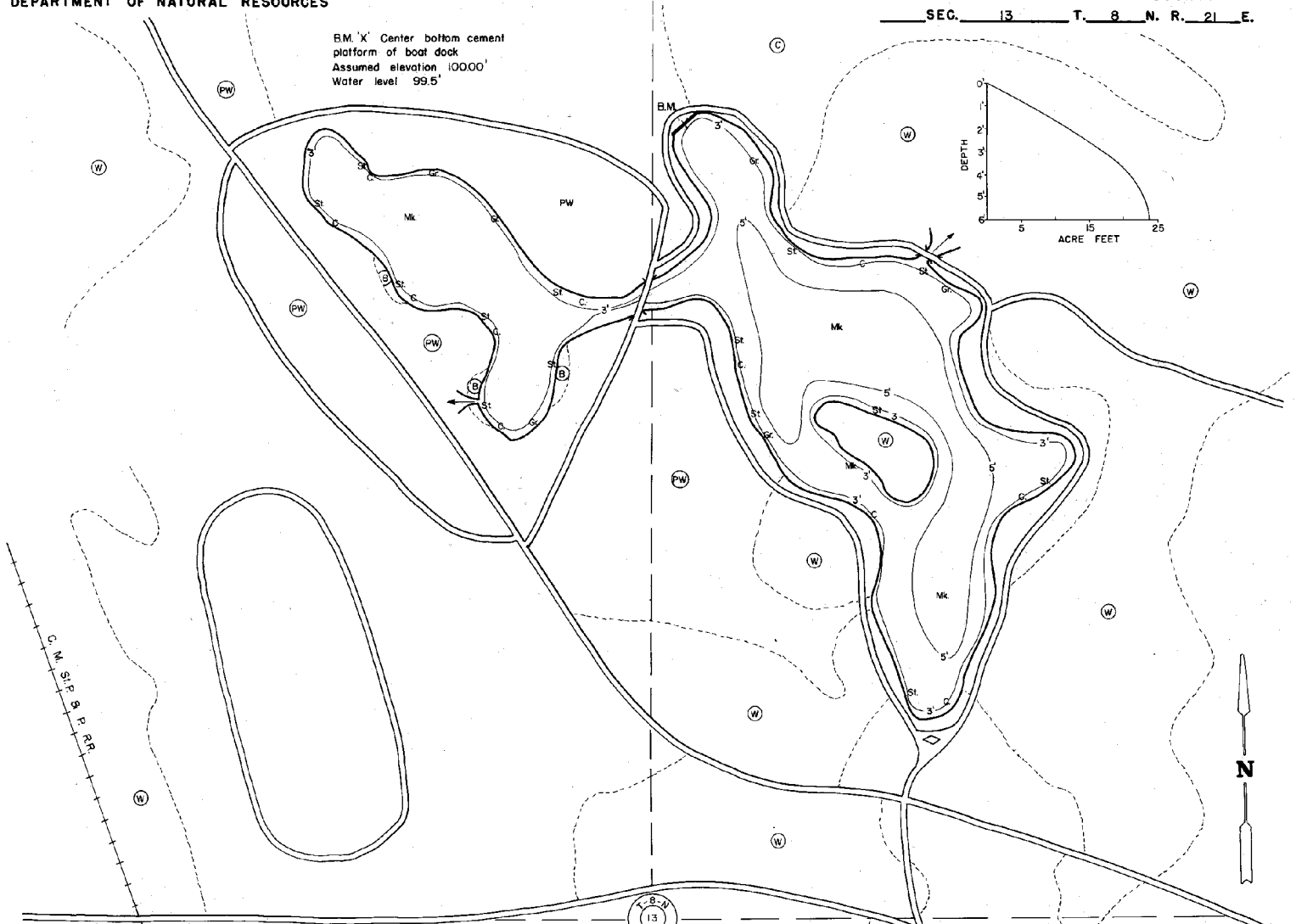


STATE OF WISCONSIN
DEPARTMENT OF NATURAL RESOURCES

LAKE SURVEY MAP

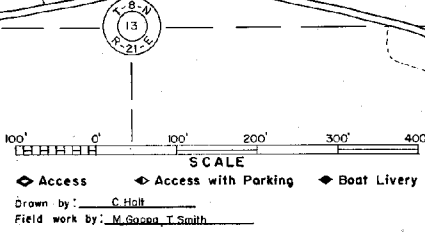
BROWN DEER PARK POND
LAKE
MILWAUKEE COUNTY
SEC. 13 T. 8 N. R. 21 E.

B.M. 'X' Center bottom cement platform of boat dock
Assumed elevation 10000'
Water level 99.5'



EQUIPMENT RECORDING SONAR MAPPED MAY 1970
MONTH YEAR

- | TOPOGRAPHIC SYMBOLS | | LAKE BOTTOM SYMBOLS | |
|---------------------|-------------------------|---------------------|-----------------------------|
| (B) Brush | Steep slope | P. Peat | B Boulders |
| (PW) Partly wooded | ~ Indefinite shoreline | Mk. Muck | ⚡ Stumps & Snags |
| (W) Wooded | ~ Marsh | C. Clay | ⚡ Rock danger to navigation |
| (C) Cleared | ~ Spring | M. Marl | T Submergent vegetation |
| (P) Pastured | ~ Intermittent stream | Sd. Sand | I Emergent vegetation |
| (A) Agricultural | ~ Permanent inlet | Sl. Silt | ~ Floating vegetation |
| B.M. Bench Mark | ~ Permanent outlet | Gr. Gravel | ~ Brush shelters |
| ■ Dwelling | ~ Dam | R. Rubble | |
| □ Resort | D.N.R. State owned land | Bc. Bedrock | |
| ▣ Camp | | | |



SPECIES OF FISH	Abundant		Common		Present	
	+	++	+	++	+	++
Muskie						
N. Pike						
Walleye						
L. M. Bass						
S. M. Bass						
Perch						
Trout						

WATER AREA 6.0 ACRES
 UNDER 3 FT. 16.7 %
 OVER 20 FT. 0 %
 MAX. DEPTH 6 FEET.
 TOTAL ALK. 200 P.P.M.
 VOLUME 23.9 ACRE FT.
 SHORELINE 0.87 MILES

Maps are not for navigation
 Source-Wisconsin Department of Natural Resources
 Hunt Fish Camp Wisconsin .Com 2005