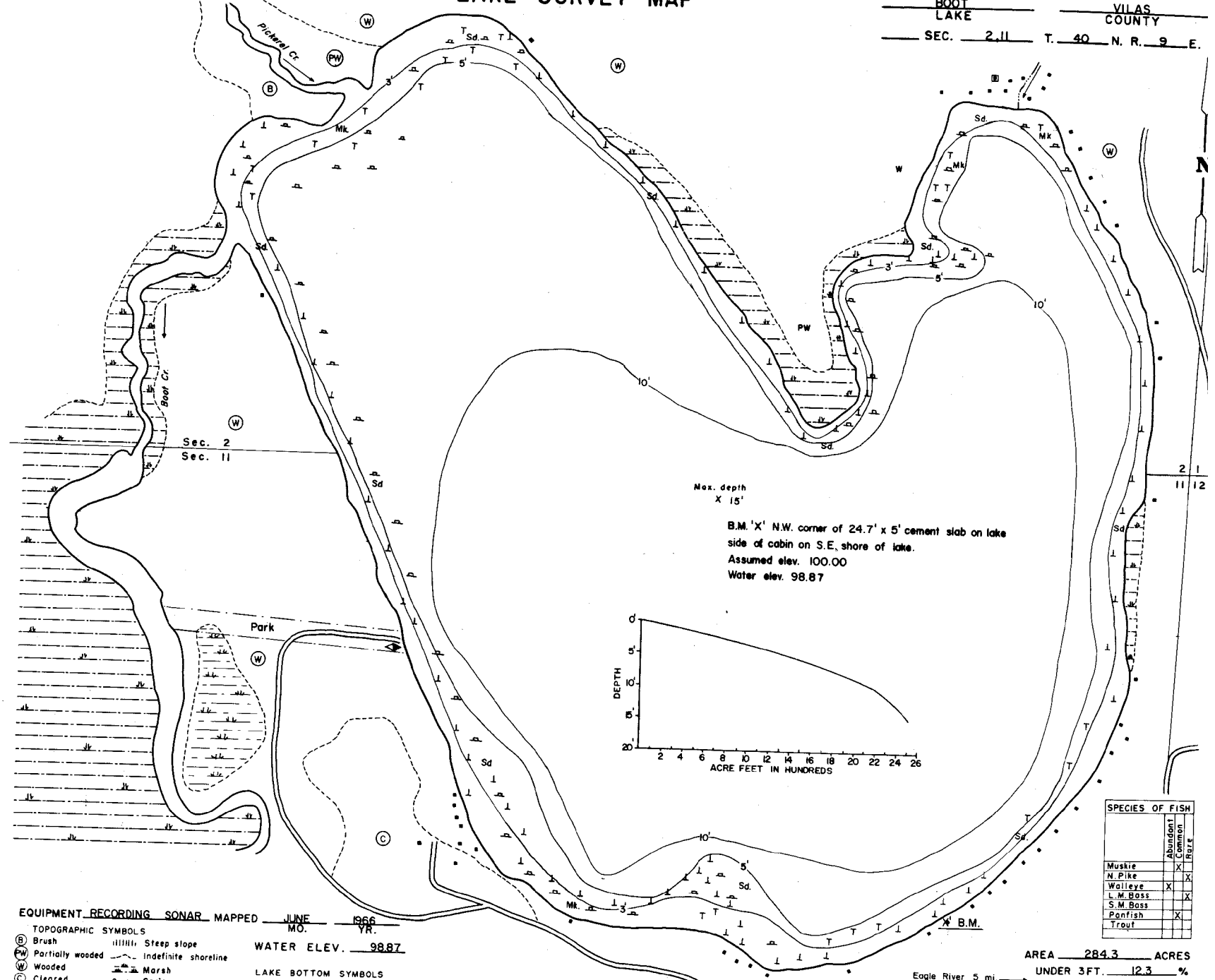


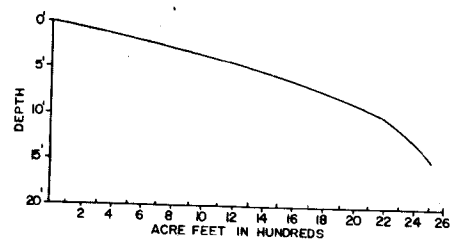
WISCONSIN CONSERVATION DEPARTMENT

LAKE SURVEY MAP

BOOT LAKE VILAS COUNTY  
SEC. 2, 11 T. 40 N. R. 9 E.



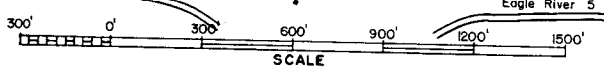
Max. depth X 15'  
B.M. 'X' N.W. corner of 24.7' x 5' cement slab on lake side of cabin on S.E. shore of lake.  
Assumed elev. 100.00  
Water elev. 98.87



SPECIES OF FISH	Abundance	
	Common	Rare
Muskie		X
N. Pike		X
Walleye	X	
L. M. Bass		X
S. M. Bass		X
Panfish	X	
Trout		

EQUIPMENT RECORDING SONAR MAPPED JUNE 1966  
MO. \_\_\_\_\_ YR. \_\_\_\_\_  
WATER ELEV. 98.87

- TOPOGRAPHIC SYMBOLS**
- (B) Brush
  - (PW) Partially wooded
  - (W) Wooded
  - (C) Cleared
  - (P) Pastured
  - (A) Agricultural
  - B.M. Bench Mark
  - Dwelling
- LAKE BOTTOM SYMBOLS**
- P. Peat
  - G. Gravel
  - Mk. Muck
  - C. Clay
  - M. Marl
  - Sd. Sand
  - R. Rubble
  - Br. Bedrock
  - T. Submergent vegetation
  - Emergent vegetation
  - Stumps & Snags



AREA 284.3 ACRES  
UNDER 3 FT. 12.3 %  
OVER 20 FT. 0 %  
VOLUME 2512 ACRE FT.  
TOTAL ALK. 29 P.P.M.  
SHORELINE 3.1 MILES

Access

Access with Boat