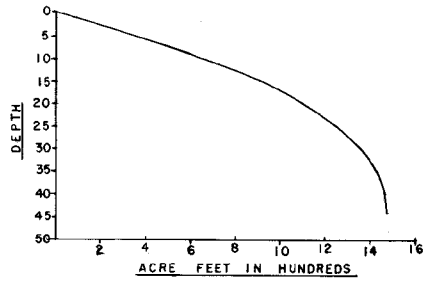


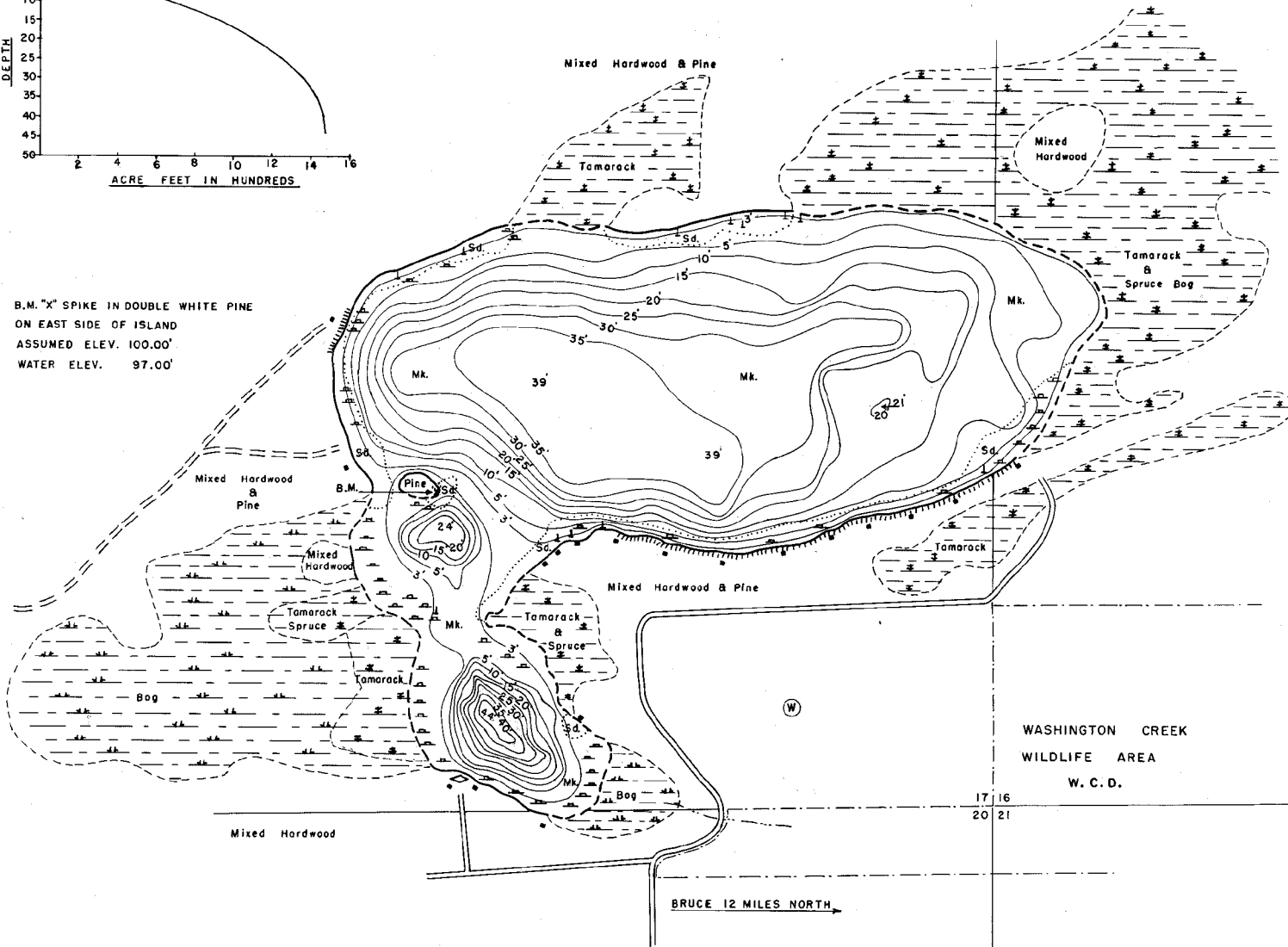
WISCONSIN CONSERVATION DEPARTMENT

LAKE SURVEY MAP

BOOT LAKE RUSK COUNTY  
 SEC. 17 T. 33 N. R. 7 W.



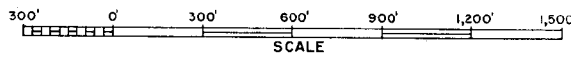
B.M. "X" SPIKE IN DOUBLE WHITE PINE  
 ON EAST SIDE OF ISLAND  
 ASSUMED ELEV. 100.00'  
 WATER ELEV. 97.00'



EQUIPMENT RECORDING SONAR MAPPED AUGUST 1965  
 TOPOGRAPHIC SYMBOLS MO. YR.

- ⊙ Brush
- ⊙ Partially wooded
- ⊙ Wooded
- ⊙ Cleared
- ⊙ Pastured
- ⊙ Agricultural
- B.M. Bench Mark
- ⊙ Dwelling
- ⊙ Resort
- ⊙ Steep slope
- ⊙ Indefinite shoreline
- ⊙ Marsh
- ⊙ Spring
- ⊙ Intermittent stream
- ⊙ Permanent inlet
- ⊙ Permanent outlet
- ⊙ Dam
- LAKE BOTTOM SYMBOLS
- P. Peat
- Mk. Muck
- C. Clay
- M. Marl
- Sd. Sand
- St. Silt
- Gr. Gravel
- R. Rubble
- Br. Bedrock
- T Submergent vegetation
- ⊙ Emergent vegetation
- ⊙ Floating vegetation

WATER ELEV. 97.00'



◇ Access    ◇ Access with Parking    ◇ Boat Livery

WASHINGTON CREEK  
 WILDLIFE AREA  
 W. C. D.

SPECIES OF FISH		Abundant Common	Rare
Species	Abundance		
Muskie			
N. Pike			
Walleye			
L. M. Bass	X		
S. M. Bass			
Panfish	X		
Trout			

86.9 WITH ISLAND  
 AREA 86.6 ACRES  
 UNDER 3FT. 14 %  
 OVER 20FT. 37 %  
 VOLUME 1,463.8 ACRE FT.  
 TOTAL ALK. 14 P.P.M.  
 SHORELINE 2.1 MILES  
 MAX. DEPTH 4.4 FEET