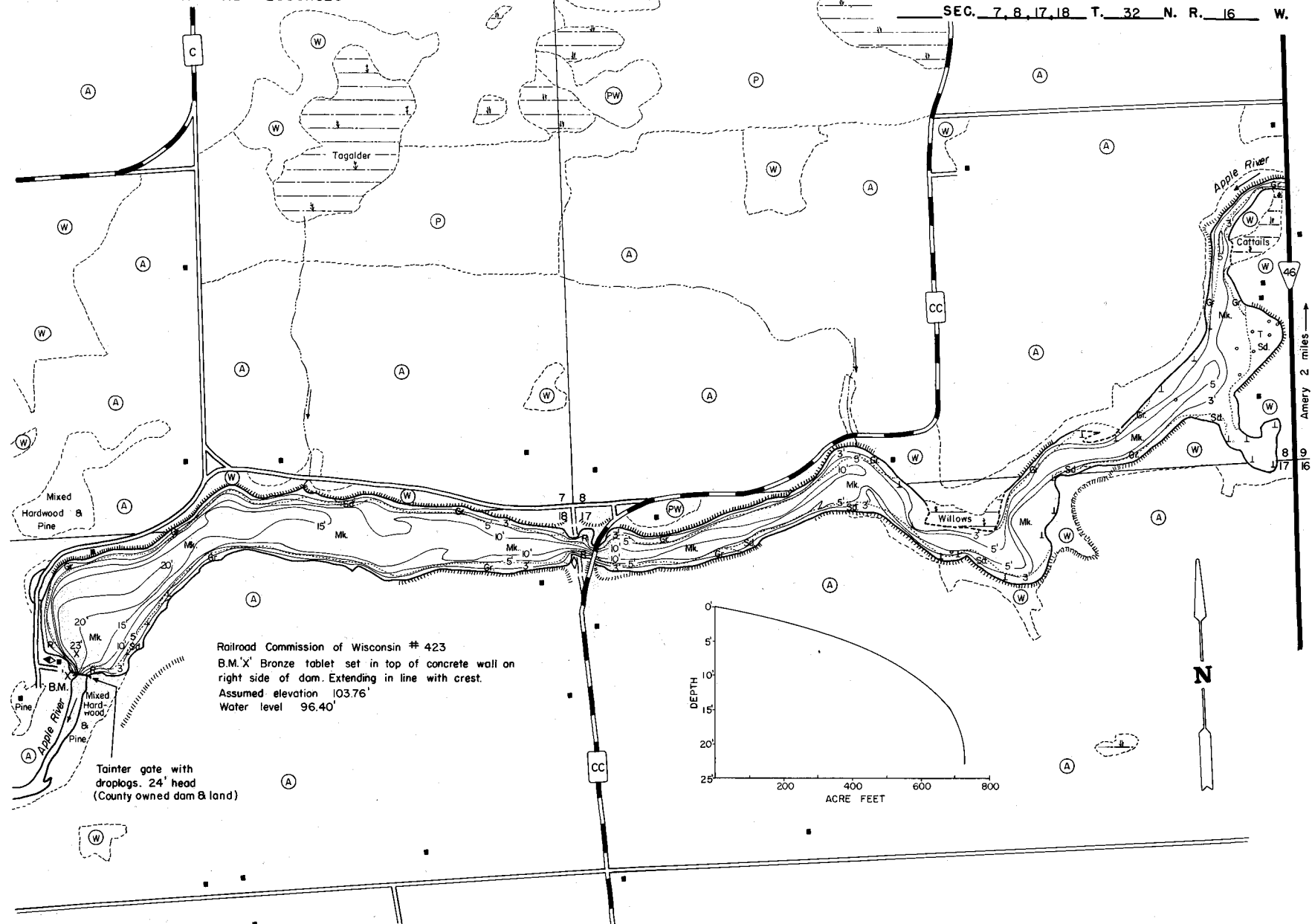


STATE OF WISCONSIN
DEPARTMENT OF NATURAL RESOURCES

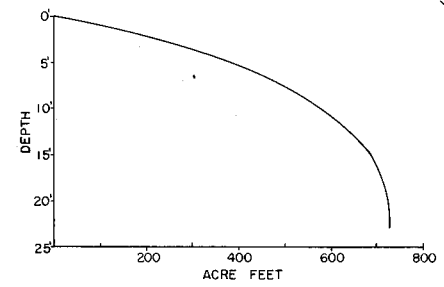
LAKE SURVEY MAP

BLACK BROOK FLOWAGE LAKE
POLK COUNTY
SEC. 7, 8, 17, 18 T. 32 N. R. 16 W.



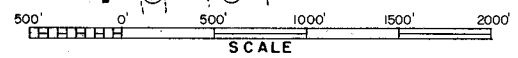
Railroad Commission of Wisconsin # 423
B.M. 'X' Bronze tablet set in top of concrete wall on right side of dam. Extending in line with crest.
Assumed elevation 103.76'
Water level 96.40'

Tainter gate with droplogs. 24' head
(County owned dam & land)



EQUIPMENT RECORDING SONAR MAPPED MAY 1969

- | TOPOGRAPHIC SYMBOLS | | LAKE BOTTOM SYMBOLS | |
|-----------------------|------------------------|---------------------|-----------------------------|
| (B) Brush | Steep slope | P. Peat | B Boulders |
| (PW) Partially wooded | ~ Indefinite shoreline | Mk. Muck | ☼ Stumps & Snags |
| (W) Wooded | ~ Marsh | C. Clay | ☼ Rock danger to navigation |
| (C) Cleared | ~ Spring | M. Marl | T Submergent vegetation |
| (P) Pastured | ~ Intermittent stream | Sd. Sand | ⌋ Emergent vegetation |
| (A) Agricultural | ~ Permanent inlet | Sl. Silt | ~ Floating vegetation |
| B.M. Bench Mark | ~ Permanent outlet | Gr. Gravel | ~ Brush shelters |
| ■ Dwelling | ~ Dam | R. Rubble | |



Access Access with Parking Boat Livery
Drawn by: C. Holt

SPECIES OF FISH	ABUNDANCE		
	Abundant	Common	Present
Muskie			
N. Pike			X
Walleye			X
L. M. Bass		X	X
S. M. Bass		X	X
Panfish	X		

WATER AREA 98.1 ACRES
UNDER 3 FT. 28 %
OVER 20 FT. 3 %
MAX. DEPTH 23 FEET.
TOTAL ALK. 100 P.P.M.
VOLUME 726.6 ACRE FT.
SHORELINE 5.01 MILES