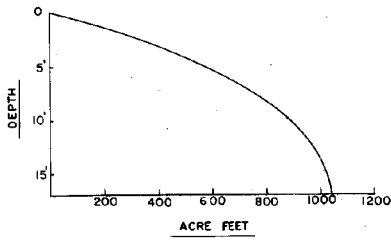


STATE OF WISCONSIN  
DEPARTMENT OF NATURAL RESOURCES

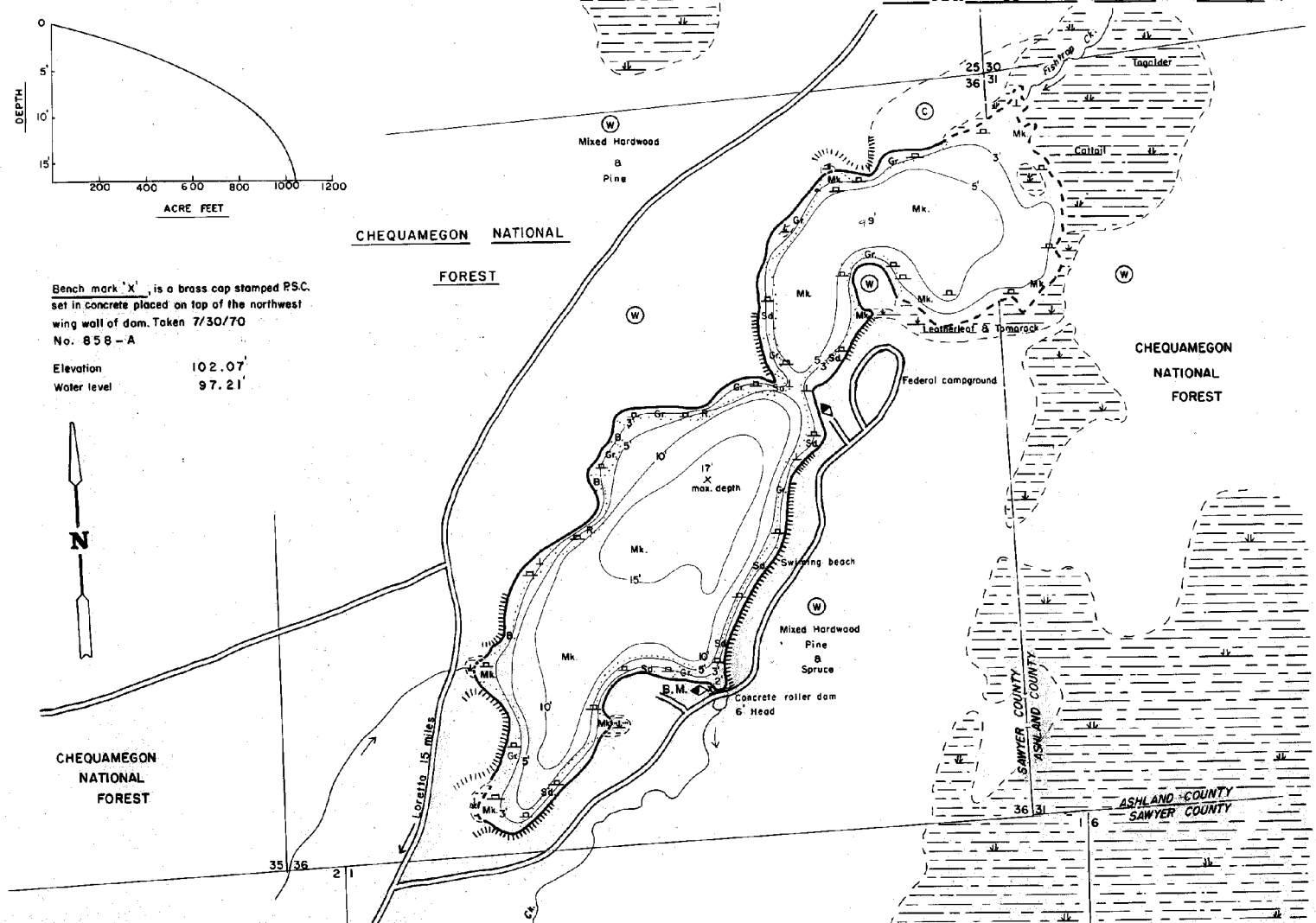
LAKE SURVEY MAP

BLACK LAKE  
SAWYER COUNTY  
SEC. 36 T. 41 N. R. 5 W.

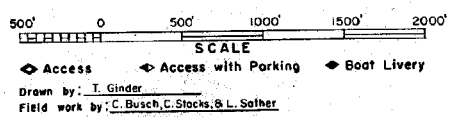


Bench mark 'X' is a brass cap stamped P.S.C. set in concrete placed on top of the northwest wing wall of dam. Taken 7/30/70  
No. 858-A

Elevation 102.07'  
Water level 97.21'



- EQUIPMENT RECORDING SONAR MAPPED JULY 1970
- | TOPOGRAPHIC SYMBOLS  |                         | LAKE BOTTOM SYMBOLS |                           |
|----------------------|-------------------------|---------------------|---------------------------|
| (B) Brush            | Steep slope             | P. Peat             | B. Boulders               |
| (W) Partially wooded | Indefinite shoreline    | Mk. Muck            | Stumps & Snags            |
| (C) Cleared          | Marsh                   | C. Clay             | Rock danger to navigation |
| (P) Pastured         | Spring                  | M. Marl             | T. Submergent vegetation  |
| (A) Agricultural     | Intermittent stream     | Sd. Sand            | I. Emergent vegetation    |
| B.M. Bench Mark      | Permanent inlet         | Sl. Silt            | Floating vegetation       |
| Dwelling             | Permanent outlet        | Gr. Gravel          | Brush shelters            |
| Resort               | Dam                     | R. Rubble           |                           |
| Camp                 | D.N.R. State owned land | Br. Bedrock         |                           |



SPECIES OF FISH	PRESENT	
	ABUNDANT	COMMON
Muskie		X
N. Pike		X
Walleye		X
L. M. Bass	X	
S. M. Bass		
Panfish	X	
Trout		

WATER AREA 129.4 ACRES  
UNDER 3 FT. 17 %  
OVER 20 FT. 0 %  
MAX. DEPTH 17 FEET.  
TOTAL ALK. 27 P.P.M.  
VOLUME 1032.4 ACRE FT.  
SHORELINE 3.00 MILES

Maps are not for navigation  
Source-Wisconsin Department of Natural Resources  
Hunt Fish Camp Wisconsin .Com 2005