

STATE OF WISCONSIN
DEPARTMENT OF NATURAL RESOURCES

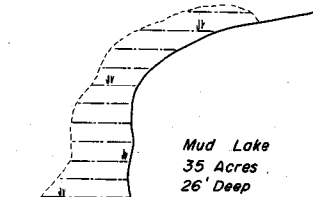
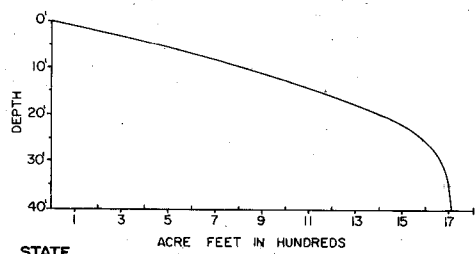
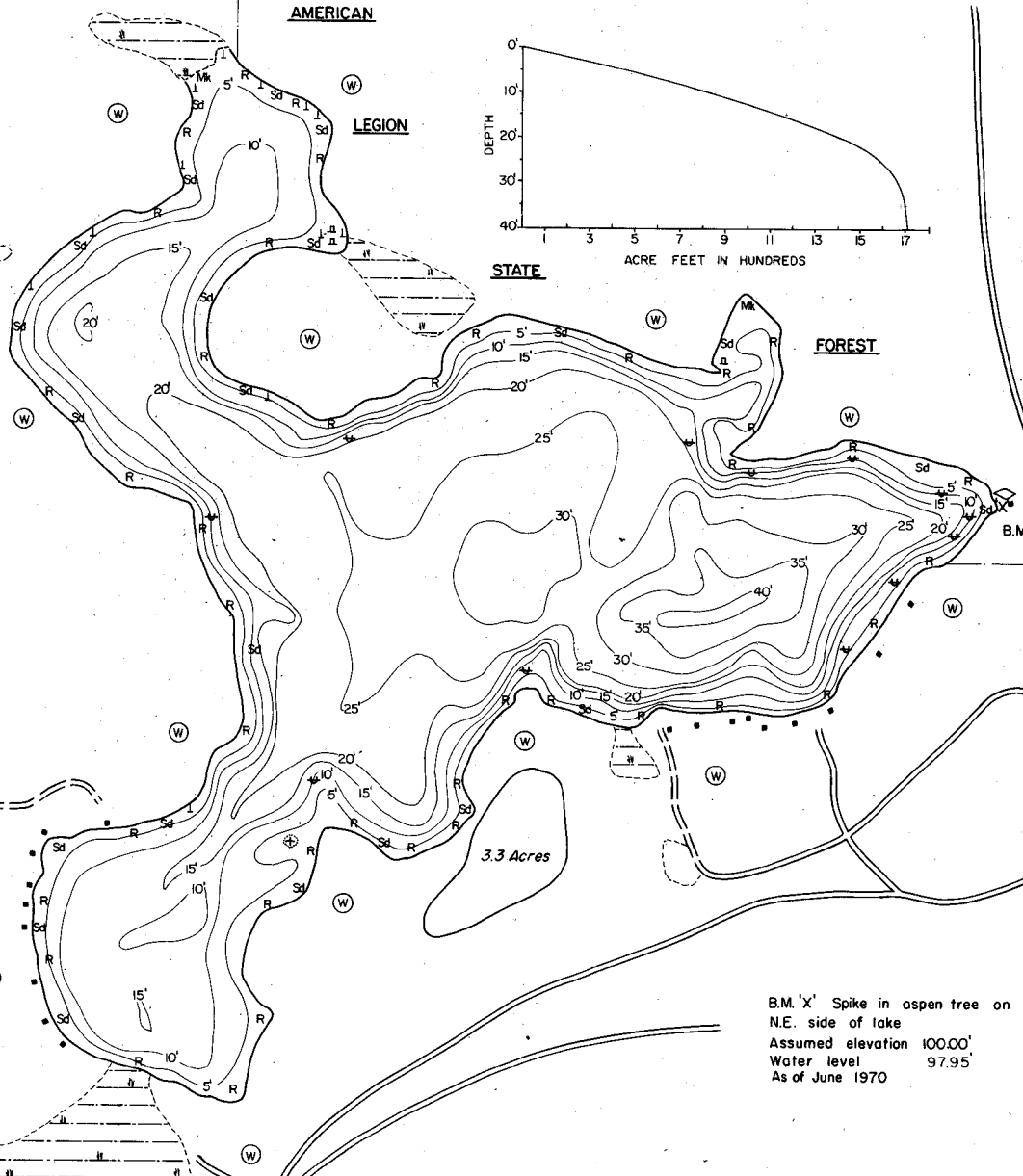
LAKE SURVEY MAP

BIRD LAKE
ONEIDA COUNTY
SEC. 7 T. 38 N. R. 7 E.



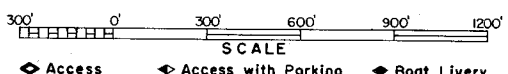
Sec. 12
R-6-E
R-7-E

Hazelhurst 5 Miles



B.M. 'X' Spike in oспен tree on
N.E. side of lake
Assumed elevation 100.00'
Water level 97.95'
As of June 1970

- EQUIPMENT RECORDING SONAR MAPPED JUNE 1970
- | TOPOGRAPHIC SYMBOLS | | LAKE BOTTOM SYMBOLS | |
|-----------------------|------------------------|---------------------|-----------------------------|
| (B) Brush | Steep slope | P. Peal | B Boulders |
| (Wk) Partially wooded | ~ Indefinite shoreline | Mk. Muck | ☼ Stumps & Snags |
| (W) Wooded | ~ Marsh | C. Clay | ⚡ Rock danger to navigation |
| (C) Cleared | ~ Spring | M. Marl | T Submergent vegetation |
| (P) Pastured | ~ Intermittent stream | Sd. Sand | ⌈ Emergent vegetation |
| (A) Agricultural | ~ Permanent inlet | St. Silt | ⌋ Floating vegetation |
| B.M. Bench Mark | ~ Permanent outlet | Gr. Gravel | ⚡ Brush shelters |



SPECIES OF FISH	ABUNDANCE		
	Abundant	Common	Present
Muskie			
N. Pike			
Walleye		X	
L.M. Bass		X	
S.M. Bass		X	

WATER AREA 98.7 ACRES
 UNDER 3 FT. 8 %
 OVER 20 FT. 44 %
 MAX. DEPTH 40 FEET.
 TOTAL ALK. 5 P.P.M.
 VOLUME 1710 ACRE FT.