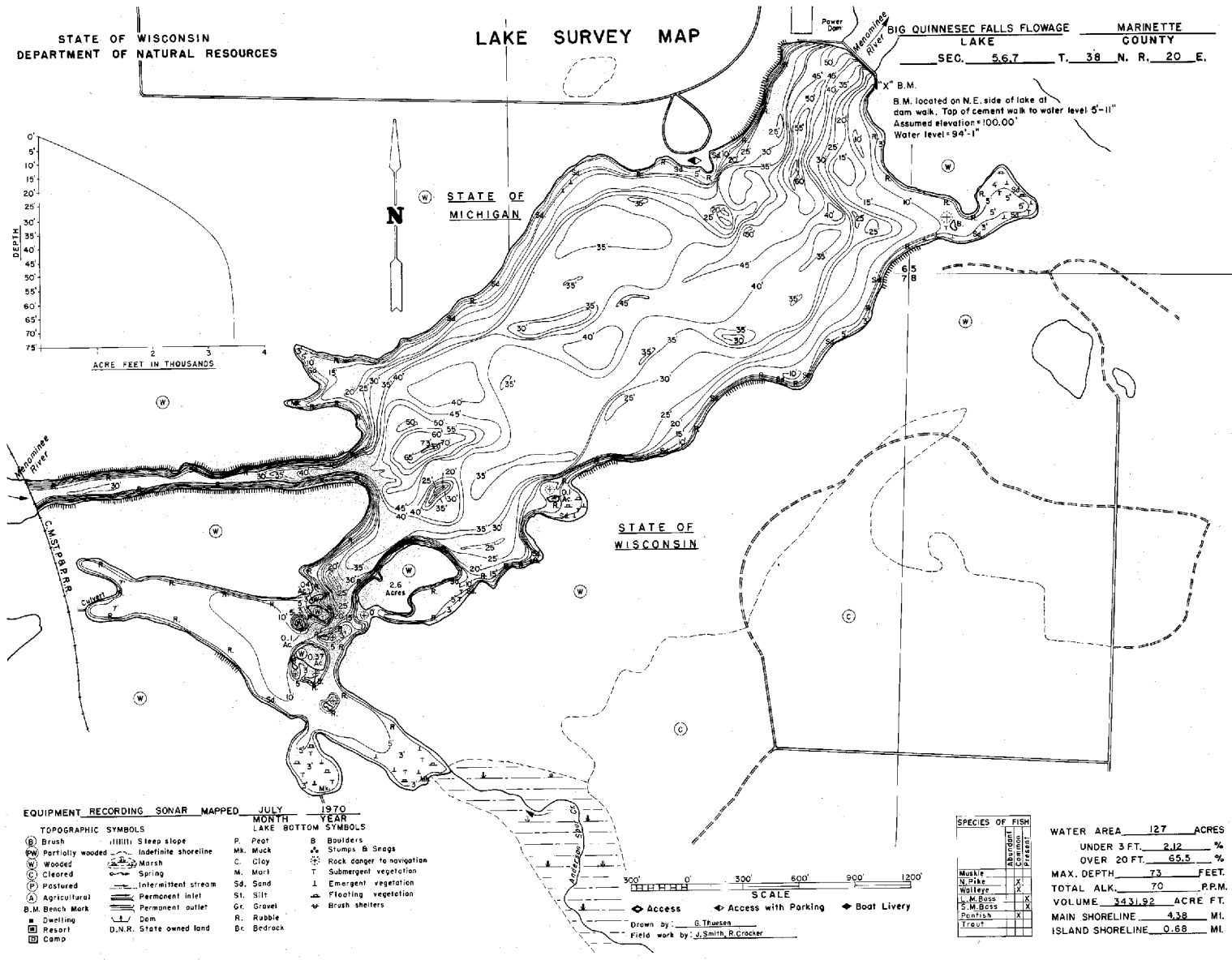
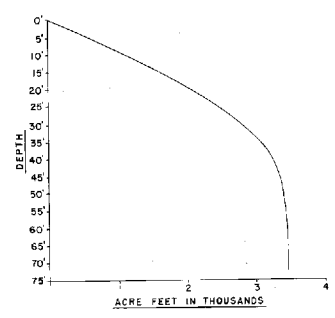


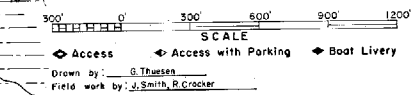
STATE OF WISCONSIN  
DEPARTMENT OF NATURAL RESOURCES

LAKE SURVEY MAP

BIG QUINNESEC FALLS FLOWAGE  
LAKE  
MARINETTE COUNTY  
SEC. 5, 6, 7 T. 38 N. R. 20 E.



- EQUIPMENT RECORDING SONAR MAPPED JULY 1970
- | TOPOGRAPHIC SYMBOLS |                           | LAKE BOTTOM SYMBOLS |                               |
|---------------------|---------------------------|---------------------|-------------------------------|
| (B) Brush           | (H) Steep slope           | P. Peat             | B. Boulders                   |
| (PW) Partly wooded  | (I) Indefinite shoreline  | Mk. Muck            | (S) Stumps & Snags            |
| (W) Wooded          | (M) Marsh                 | C. Clay             | (R) Rock danger to navigation |
| (C) Cleared         | (S) Spring                | M. Marl             | (T) Submergent vegetation     |
| (P) Pastured        | (IS) Intermittent stream  | Sd. Sand            | (E) Emergent vegetation       |
| (A) Agricultural    | (PI) Permanent inlet      | Sl. Silt            | (F) Floating vegetation       |
| B.M. Bench Mark     | (PO) Permanent outlet     | Gr. Gravel          | (BS) Brush shelters           |
| (S) Swelling        | (D) Dam                   | R. Rubble           |                               |
| (R) Resort          | (D.N.R.) State owned land | Bc. Bedrock         |                               |
| (C) Camp            |                           |                     |                               |



SPECIES OF FISH	ABUNDANT	
	PRESENT	ABSENT
Muskie		
N. Pike	X	
Walleye	X	
L. M. Bass	X	
S. M. Bass	X	
Panfish	X	
Trout		

WATER AREA 127 ACRES  
 UNDER 3 FT. 2.12 %  
 OVER 20 FT. 65.5 %  
 MAX. DEPTH 73 FEET.  
 TOTAL ALK. 70 P.P.M.  
 VOLUME 3431.92 ACRE FT.  
 MAIN SHORELINE 4.38 MI.  
 ISLAND SHORELINE 0.68 MI.

Maps are not for navigation  
 Source-Wisconsin Department of Natural Resources  
 Hunt Fish Camp Wisconsin .Com 2005