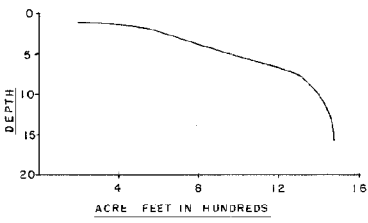
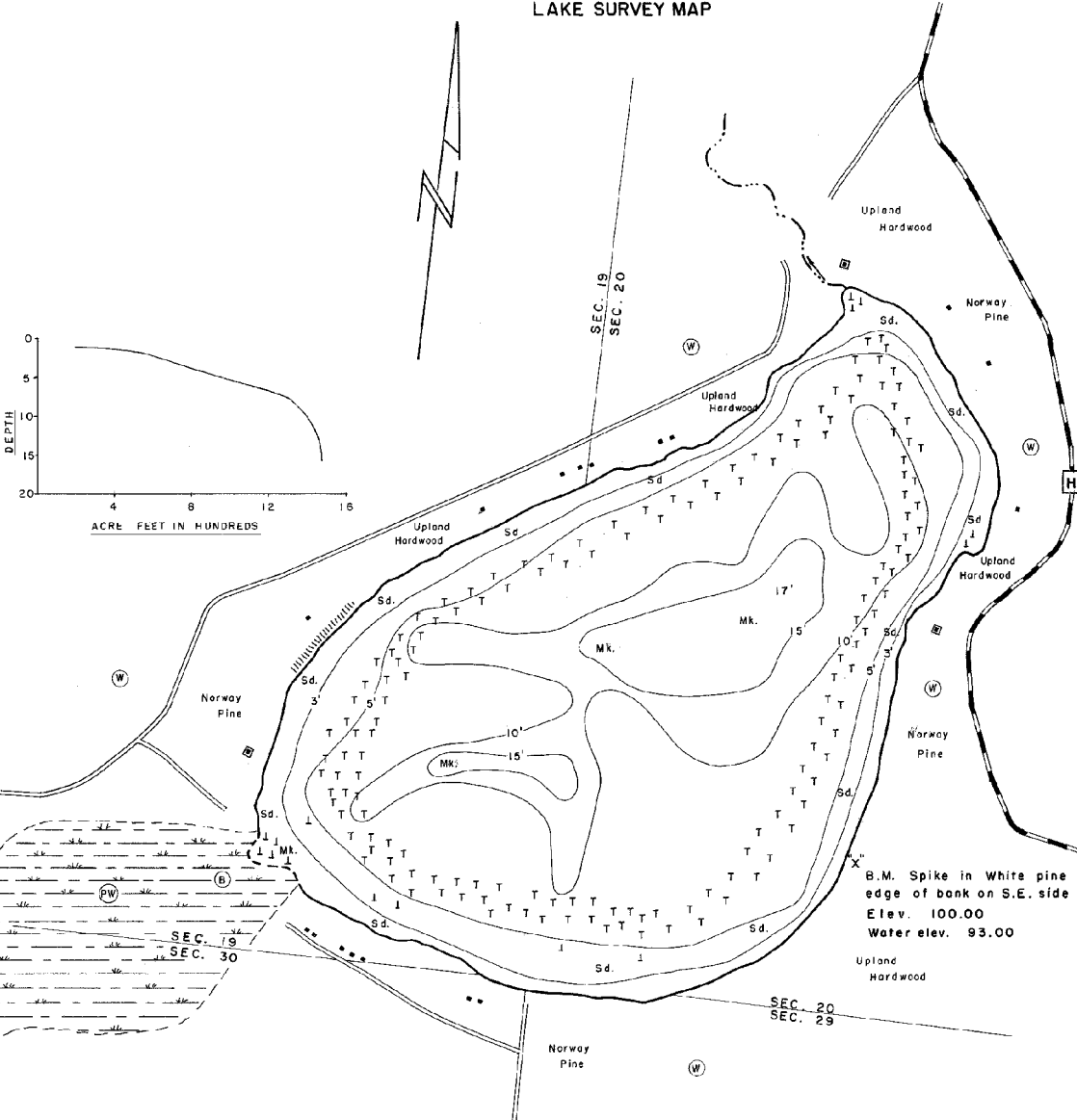


Hunt Fish Camp Wisconsin

WISCONSIN CONSERVATION DEPARTMENT

LAKE SURVEY MAP

LAKE BIG BEAR
 SECTIONS 19, 20
 TOWNSHIP T-41-N
 RANGE R-14-W
 TOWN WEBB LAKE
 COUNTY BURNETT

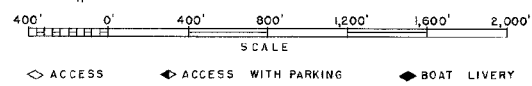


- LEGEND**
- TOPOGRAPHIC SYMBOLS**
- (B) Brush
 - (PW) Partially wooded
 - (W) Wooded
 - (C) Cleared
 - (P) Pastured
 - (A) Agricultural
 - B.M. Bench Mark
 - Dwelling
 - Resort
 - ||||| Steep slope
 - - - Indefinite shoreline
 - ~ Marsh
 - o Spring
 - - - Intermittent stream
 - Permanent inlet
 - Permanent outlet
 - Dam
- LAKE BOTTOM SYMBOLS**
- P. Peat
 - Mk. Muck
 - C. Clay
 - M. Marl
 - T Submergent vegetation
 - I Emergent vegetation
 - Gr. Gravel
 - R. Rubble
 - Br. Bedrock
 - Sd. Sand

SPECIES OF FISH	Abundance		
	Abundant	Common	Rare
Muskie			
N. Pike			X
Walleye		X	
L.M. Bass		X	
S.M. Bass		X	
Panfish	X		
Trout			

B.M. Spike in White pine on edge of bank on S.E. side of lake
 Elev. 100.00
 Water elev. 93.00

Field work by: R. Hopke, E. Nelson
 Drawn by: E. Eaton
 LAKE MAPPED AUGUST 1963
 SOURCE OF INFORMATION W.C.D.
 SOUNDINGS RECORDING SONAR
 TOTAL ALK. 39 P.P.M.



AREA 188.7 ACRES
 TOTAL SHORELINE 2.2 MILES
 MAX. DEPTH 17 FEET
 SCALE: AS SHOWN