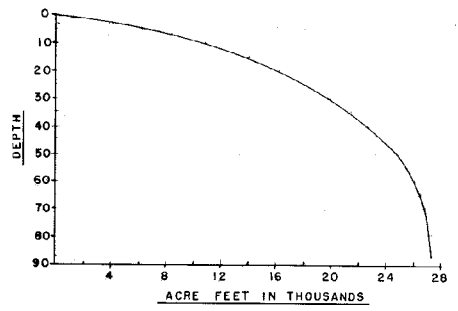
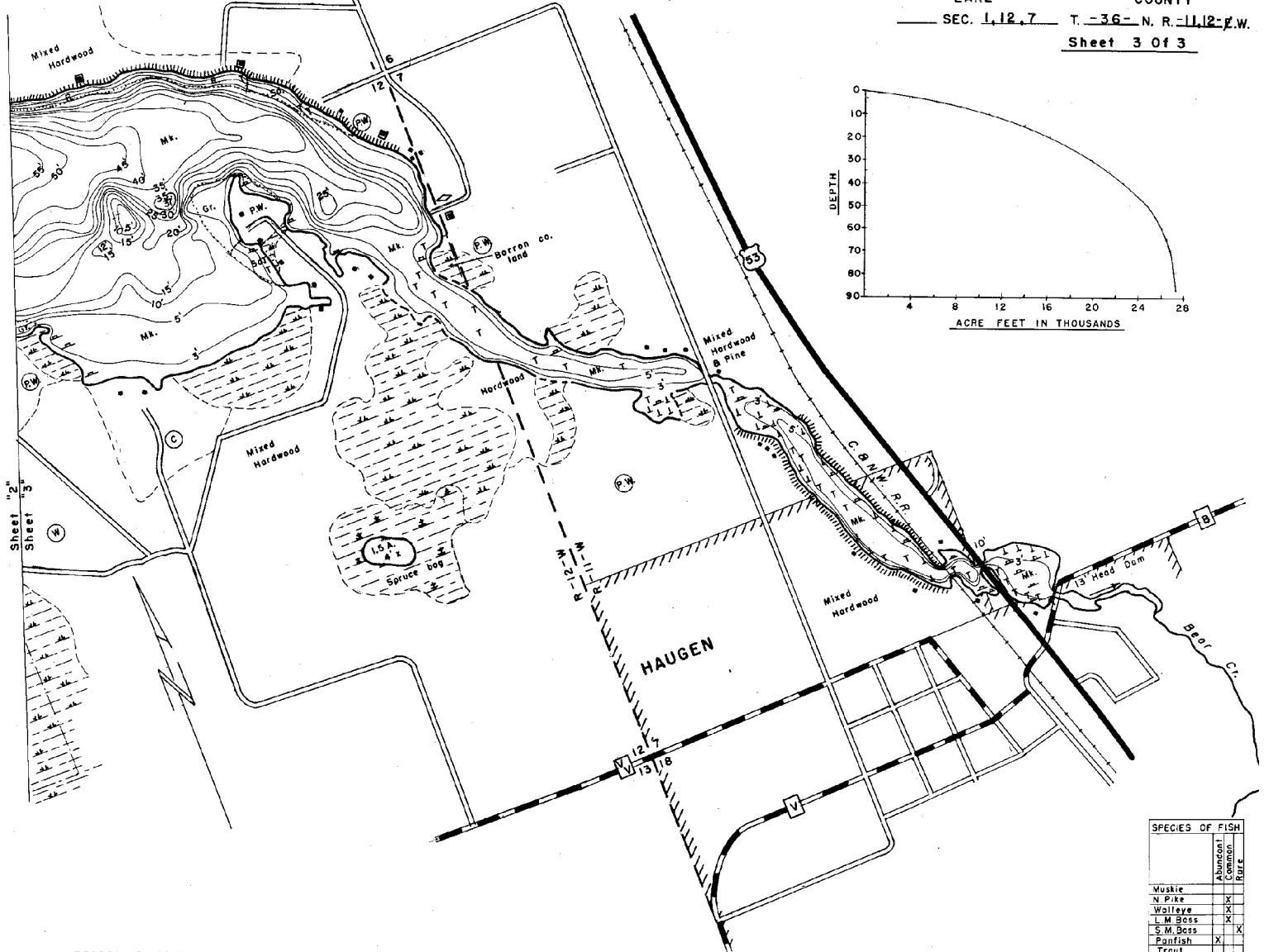


WISCONSIN CONSERVATION DEPARTMENT

LAKE SURVEY MAP

BEAR LAKE BARRON, WASHBURN COUNTY  
 SEC. 1, 12, 7 T. -36- N. R. -11, 12-7.W.  
 Sheet 3 Of 3



EQUIPMENT RECORDING SONAR MAPPED JULY 1965  
 MO. YR.

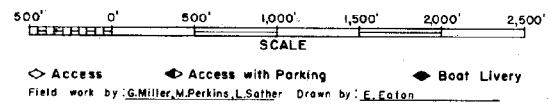
TOPOGRAPHIC SYMBOLS

⊕ Brush	Steep slope
⊕ Partially wooded	— Indefinite shoreline
⊕ Wooded	⊕ Marsh
⊕ Cleared	⊕ Spring
⊕ Pastured	⊕ Intermittent stream
⊕ Agricultural	⊕ Permanent inlet
B.M. Bench Mark	⊕ Permanent outlet
⊕ Dwelling	⊕ Dam
⊕ Resort	

LAKE BOTTOM SYMBOLS

P. Peat	Gr. Gravel
Mk. Muck	R. Rubble
C. Clay	Br. Bedrock
M. Marl	T. Submergent vegetation
Sd. Sand	I. Emergent vegetation
St. Silt	Δ. Floating vegetation

WATER ELEV. 96.00'



SPECIES OF FISH

	Abundant	Common	Rare
Muskie			
N. Pike		X	
Walleye		X	
L. M. Bass		X	
S. M. Bass		X	
Panfish	X		
Trout			X
Cisco			X

1,373.6 WITH ISLAND  
 AREA 1,358.0 ACRES  
 UNDER 3FT. 7 %  
 OVER 20FT. 31 %  
 VOLUME 27,253.8 ACRE FT.  
 TOTAL ALK. 50 P.P.M.  
 SHORELINE 14.9 MILES  
 MAX. DEPTH 87 FEET

Maps are not for navigation  
 Source-Wisconsin Department of Natural Resources  
 Hunt Fish Camp Wisconsin .Com 2005