

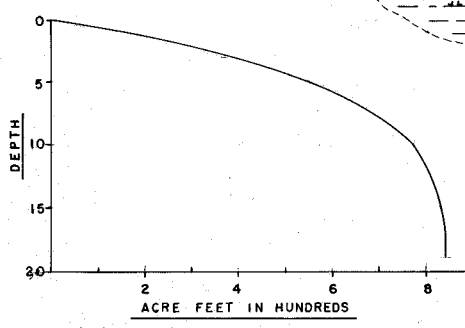
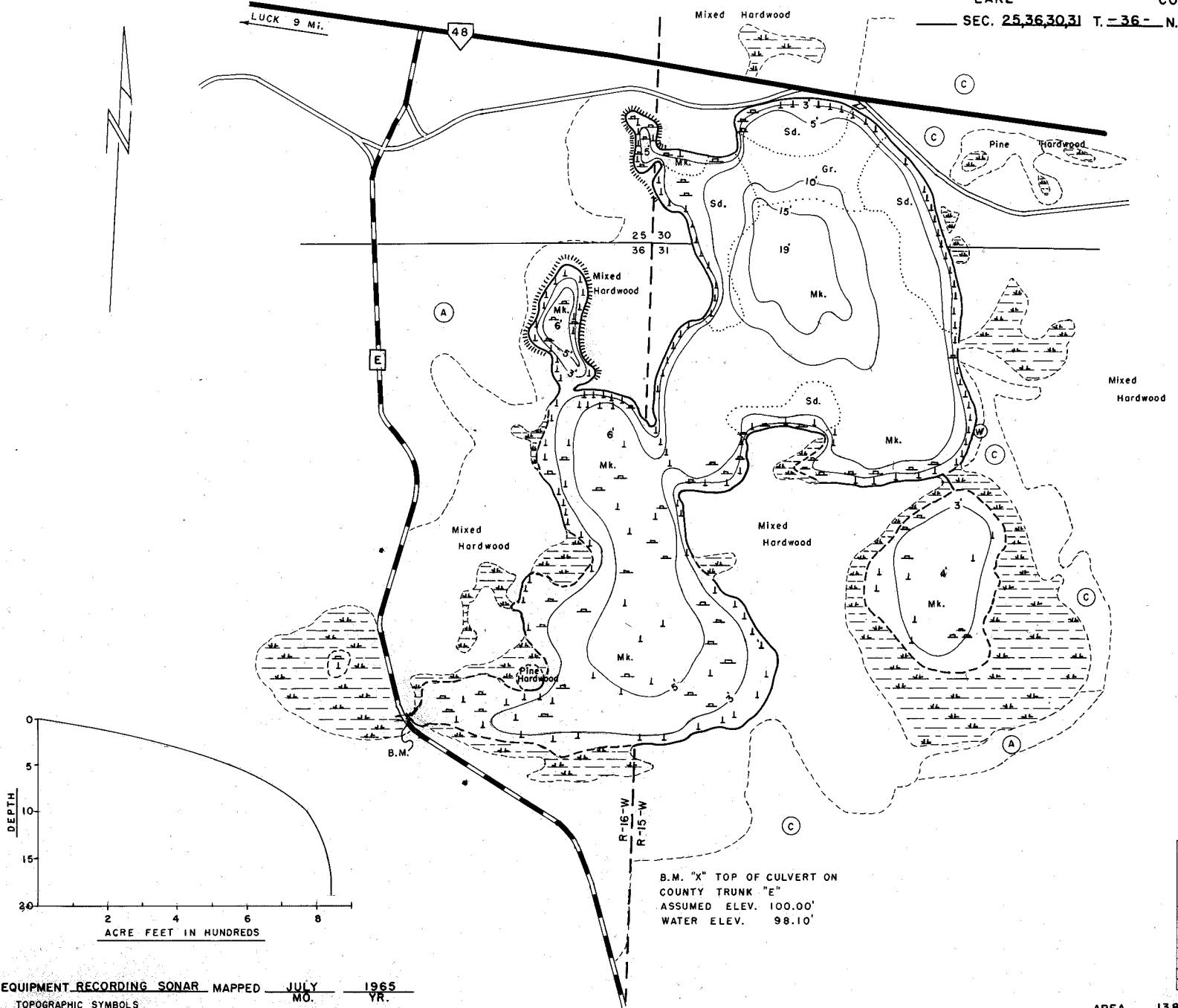
WISCONSIN CONSERVATION DEPARTMENT

LAKE SURVEY MAP

BASS LAKE

POLK COUNTY

SEC. 25,36,30,31 T. 36 N. R. 15,16-7.W.

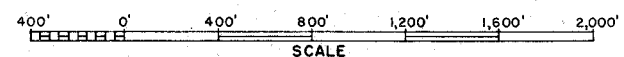


B.M. "X" TOP OF CULVERT ON COUNTY TRUNK "E" ASSUMED ELEV. 100.00' WATER ELEV. 98.10'

SPECIES OF FISH	
	Abundance Number Rate
Muskie	
N. Pike	X
Walleye	
L. M. Bass	X
S. M. Bass	
Panfish	X
Trout	

EQUIPMENT RECORDING SONAR MAPPED JULY 1965  
NO. YR.

- TOPOGRAPHIC SYMBOLS
- (B) Brush
  - (PW) Partially wooded
  - (W) Wooded
  - (C) Cleared
  - (P) Pastured
  - (A) Agricultural
- LAKE BOTTOM SYMBOLS
- P. Peat
  - Mk. Muck
  - C. Clay
  - Gr. Gravel
  - R. Rubble
  - Br. Bedrock
- TOPOGRAPHIC SYMBOLS
- Steep slope
  - Indefinite shoreline
  - Marsh
  - Spring
  - Intermittent stream
  - Permanent inlet



AREA 138.1 ACRES  
UNDER 3FT. 21 %  
OVER 20FT. 0 %  
VOLUME 843.8 ACRE FT.  
TOTAL ALK. 1.2 P.P.M.  
SURFACE 3.8 MILES