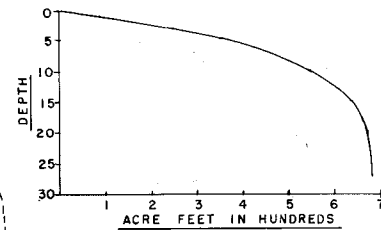
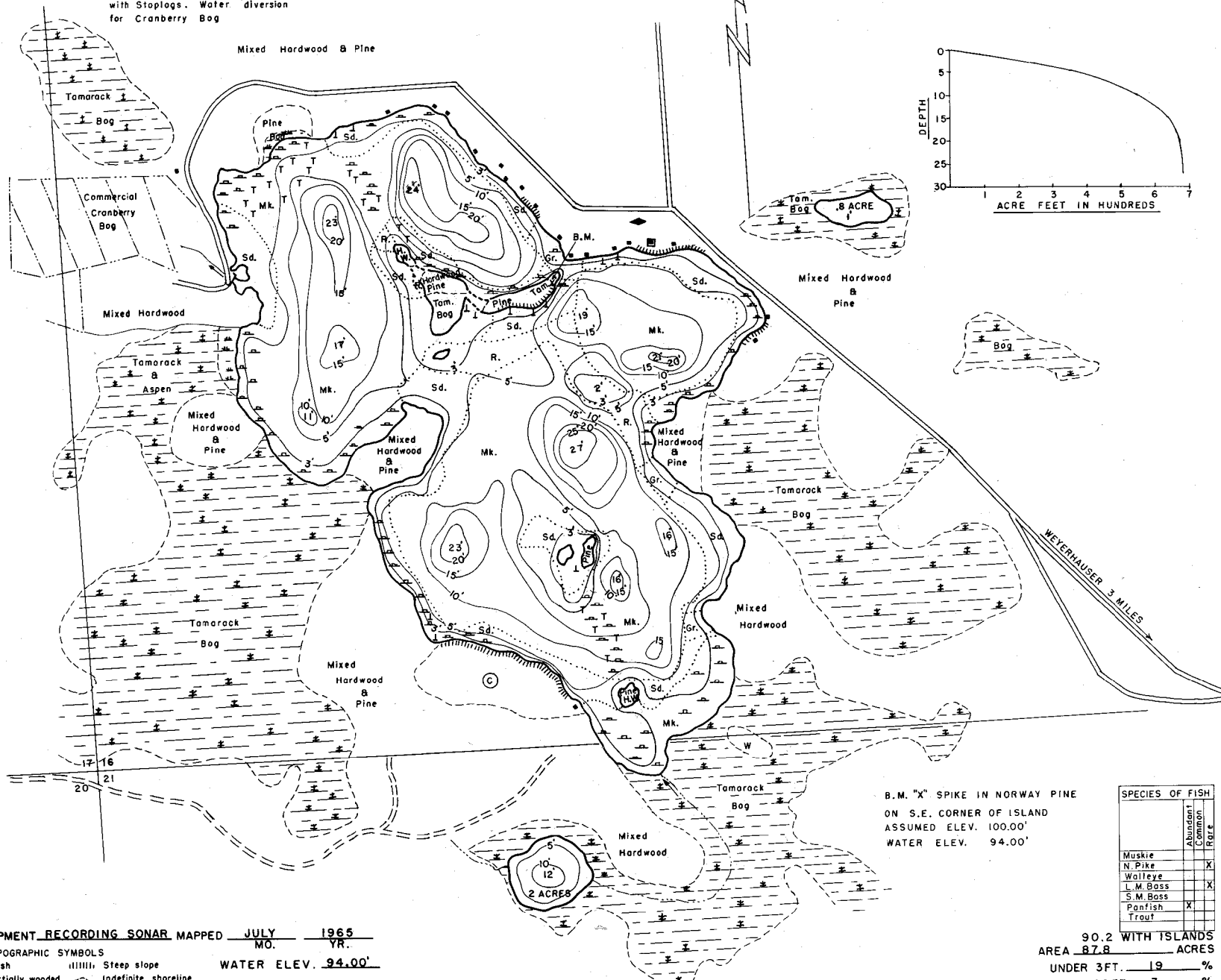


WISCONSIN CONSERVATION DEPARTMENT

LAKE SURVEY MAP

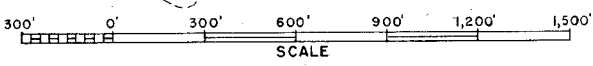
BASS LAKE
RUSK COUNTY
SEC. 16 T. 34 N. R. 9 W.

Dam has 5' Head. Concrete Spillway
with Stoplogs. Water diversion
for Cranberry Bog



EQUIPMENT RECORDING SONAR MAPPED JULY 1965
MO. YR.

- TOPOGRAPHIC SYMBOLS
- (B) Brush
 - (PW) Partially wooded
 - (W) Wooded
 - (C) Cleared
 - (P) Pastured
 - (A) Agricultural
 - B.M. Bench Mark
 - Dwelling
- LAKE BOTTOM SYMBOLS
- P. Peat
 - Mk. Muck
 - C. Clay
 - M. Marl
 - Sd. Sand
 - Gr. Gravel
 - R. Rubble
 - Br. Bedrock
 - T. Submergent vegetation
 - l. Emergent vegetation
- WATER ELEV. 94.00'



Access Access with Parking Boat Livery

B.M. "X" SPIKE IN NORWAY PINE
ON S.E. CORNER OF ISLAND
ASSUMED ELEV. 100.00'
WATER ELEV. 94.00'

SPECIES OF FISH	Abundance	
	Common	Rare
Muskie		
N. Pike		X
Walleye		
L.M. Bass		X
S.M. Bass		
Panfish	X	
Trout		

90.2 WITH ISLANDS
AREA 87.8 ACRES
UNDER 3FT. 19%
OVER 20FT. 3%
VOLUME 682.5 ACRE FT.
TOTAL ALK. 1.0 P.P.M.
SHORELINE 2.7 MILES
MAX. DEPTH 27 FEET