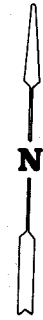
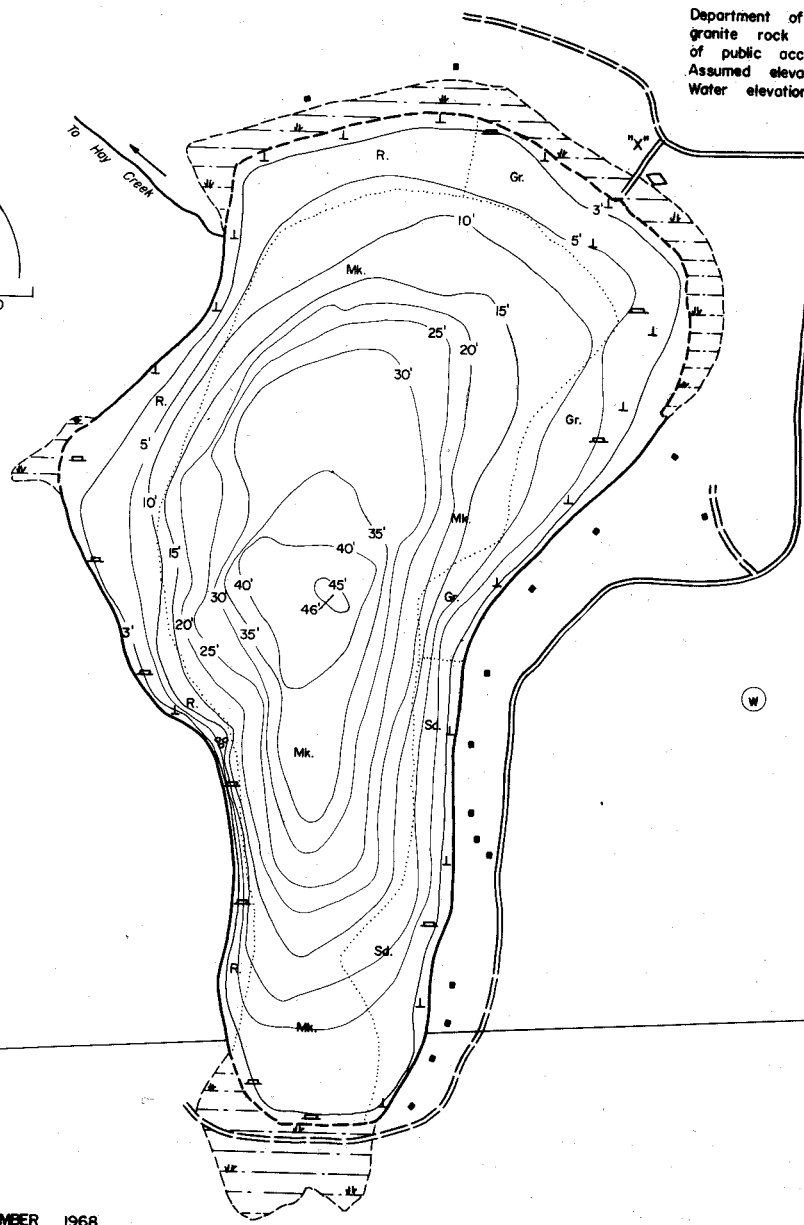
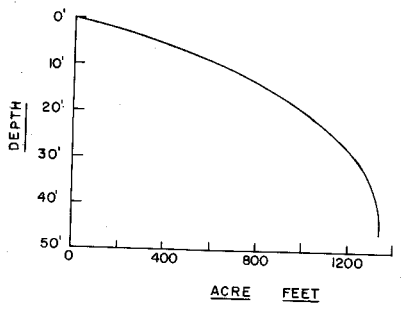


STATE OF WISCONSIN  
DEPARTMENT OF NATURAL RESOURCES

LAKE SURVEY MAP

BASS LAKE PRICE COUNTY  
SEC. 15 T. 40 N. R. 2 W.

Department of Natural Resources B.M. "X" on a 6' granite rock on north end of lake 37' west of center of public access and 29' north of waters edge.  
Assumed elevation 100.00'  
Water elevation 93.89'



SPECIES OF FISH	
	Abundant Common Present
Muskie	X
N. Pike	
Walleye	
L. M. Bass	X
S. M. Bass	
Panfish	X
Trotl	


AREA 84.30 ACRES  
UNDER 3FT. 10.00 %  
OVER 20FT. 33.5 %  
TOTAL 1339.42 ACRE FT.  
VOLUME ALK. 9 P.P.M.  
SHORELINE 1.61 MILES

EQUIPMENT RECORDING SONAR MAPPED SEPTEMBER 1968  
NO. YR.

- TOPOGRAPHIC SYMBOLS
- Brush
  - Partially wooded
  - Wooded
  - Cleared
  - Pastured
  - Agricultural
  - B.M. Bench Mark
  - Dwelling
- LAKE BOTTOM SYMBOLS
- P. Peat
  - Mk. Muck
  - C. Clay
  - M. Marl
  - Sd. Sand
  - Gr. Gravel
  - R. Rubble
  - Br. Bedrock
  - T. Submergent vegetation
  - Emergent vegetation
  - Stumps & Snags
- WATER ELEV. 93.89'



Access Access with Parking Boat Livery



16 15  
21 22

15 14 8 mi.  
22 23 Park Falls