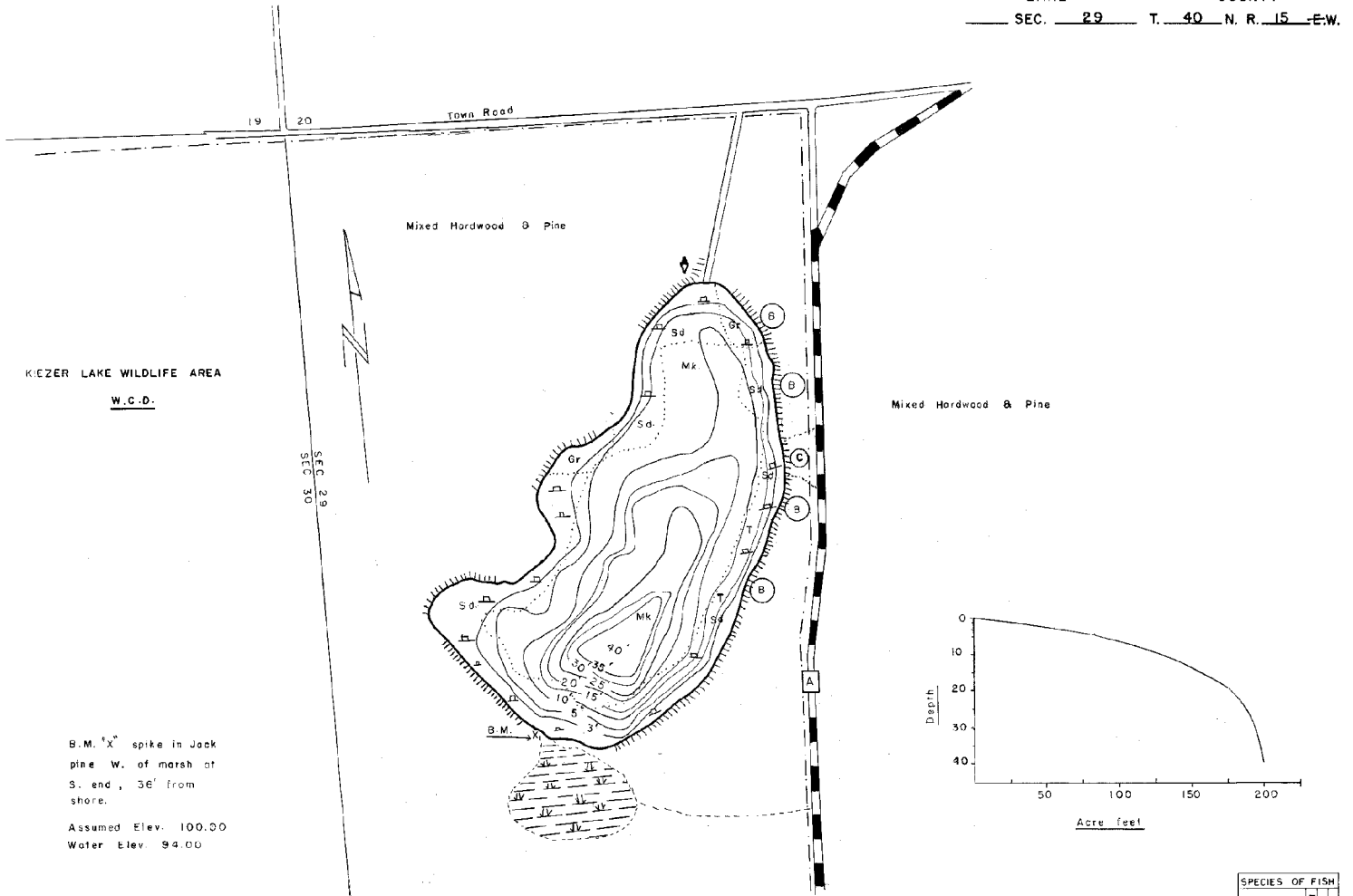


Hunt Fish Camp Wisconsin

WISCONSIN CONSERVATION DEPARTMENT

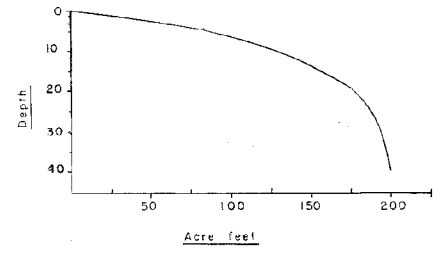
LAKE SURVEY MAP

BANACH LAKE
BURNETT COUNTY
SEC. 29 T. 40 N. R. 15 E.W.



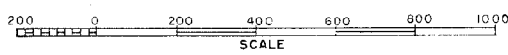
KIEZER LAKE WILDLIFE AREA
W.C.D.

B.M. 'X' spike in Jack pine W. of marsh at S. end, 36' from shore.
Assumed Elev. 100.00
Water Elev. 94.00



EQUIPMENT RECORDING SONAR MAPPED JUNE 1965
MO. YR.

- TOPOGRAPHIC SYMBOLS
- ⑤ Brush
 - Ⓜ Partly wooded
 - Ⓦ Wooded
 - Ⓒ Cleared
 - Ⓟ Pastured
 - Ⓐ Agricultural
 - S.M. Bench Mark
 - Dwelling
 - Ⓡ Resort
- WATER ELEV. 94.00
- LAKE BOTTOM SYMBOLS
- Ⓟ Steep slope
 - Ⓜ Indefinite shoreline
 - Ⓦ Marsh
 - Ⓢ Spring
 - Ⓢ Intermittent stream
 - Ⓢ Permanent inlet
 - Ⓢ Permanent outlet
 - Ⓢ Dam
 - Ⓢ Wildlife Bdy.
 - P. Peat
 - Mk. Muck
 - C. Clay
 - M. Marl
 - Sd. Sand
 - St. Silt
 - Gr. Gravel
 - R. Rubble
 - Bx. Bedrock
 - T. Submergent vegetation
 - Ⓢ Emergent vegetation
 - Ⓢ Floating vegetation



◇ Access ◀ Access with Parking ◆ Boat Livery
Field work by: Sathar Miller, Parkins Drawn by: C. Holt

SPECIES OF FISH	Abundance	
	Common	Rare
Muskie		
N Pike		
Walleye		
L.W. Bass	X	
S.M. Bass		
Pontfish	X	
Trotar	X	

AREA 15.6 ACRES
UNDER 3FT. 19%
OVER 20FT. 22%
VOLUME 155 ACRE FT.
TOTAL ALK. 8 P.P.M.
SHORELINE 1 MILES
MAX. DEPTH 40 FEET

Source-Wisconsin Department of Natural Resources
Hunt Fish Camp Wisconsin .Com 2005