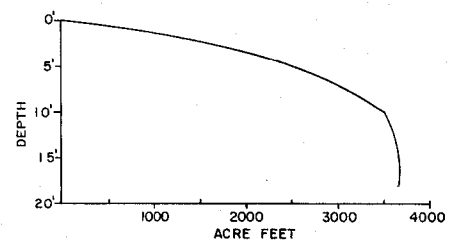
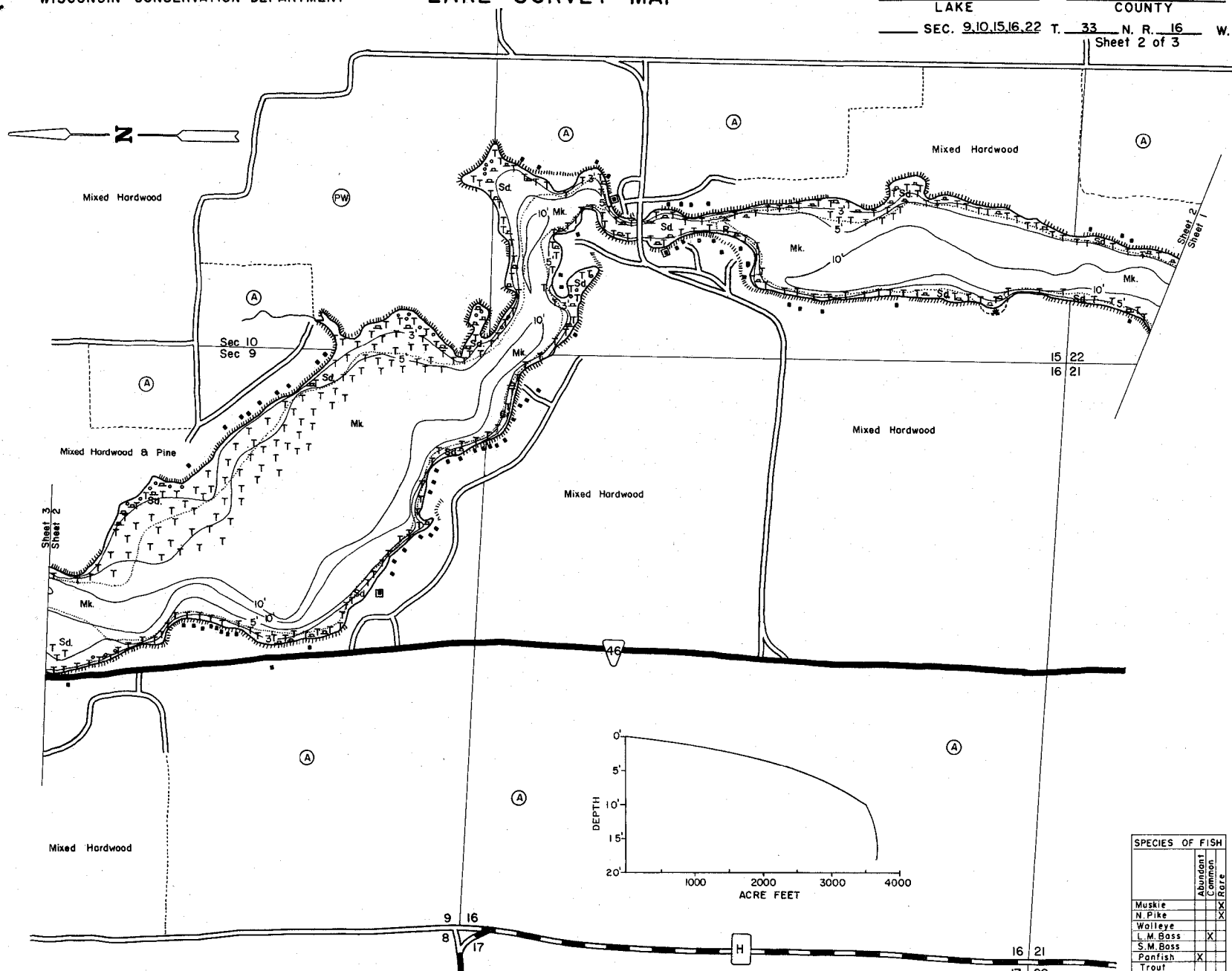


WISCONSIN CONSERVATION DEPARTMENT

LAKE SURVEY MAP

APPLE RIVER LAKE
 POLK COUNTY
 SEC. 9,10,15,16,22 T. 33 N. R. 16 W.
 Sheet 2 of 3



SPECIES OF FISH			
	Abundant	Common	Rare
Muskie			X
N. Pike			X
Walleye			X
L.M. Boss	X		
S.M. Boss			
Panfish	X		
Trout			

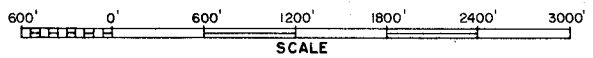
EQUIPMENT RECORDING SONAR MAPPED AUG 1966
 MO. YR.

TOPOGRAPHIC SYMBOLS
 (B) Brush
 (PW) Partially wooded
 (W) Wooded
 (C) Cleared
 (P) Pastured
 (A) Agricultural
 B.M. Bench Mark

LAKE BOTTOM SYMBOLS
 P. Peat
 Gr. Gravel
 Mk. Muck
 R. Rubble
 C. Clay
 Br. Bedrock
 M. Marl
 T. Submergent vegetation

Steep slope
 Indefinite shoreline
 Marsh
 Spring
 Intermittent stream
 Permanent inlet
 Permanent outlet

WATER ELEV. 96.82



AREA 638.5 ACRES

UNDER 3FT. 24.1 %

OVER 20FT. 0 %

VOLUME 3691.2 ACRE FT.

TOTAL ALK. 126 P.P.M.

SHORELINE 19.8 MILES