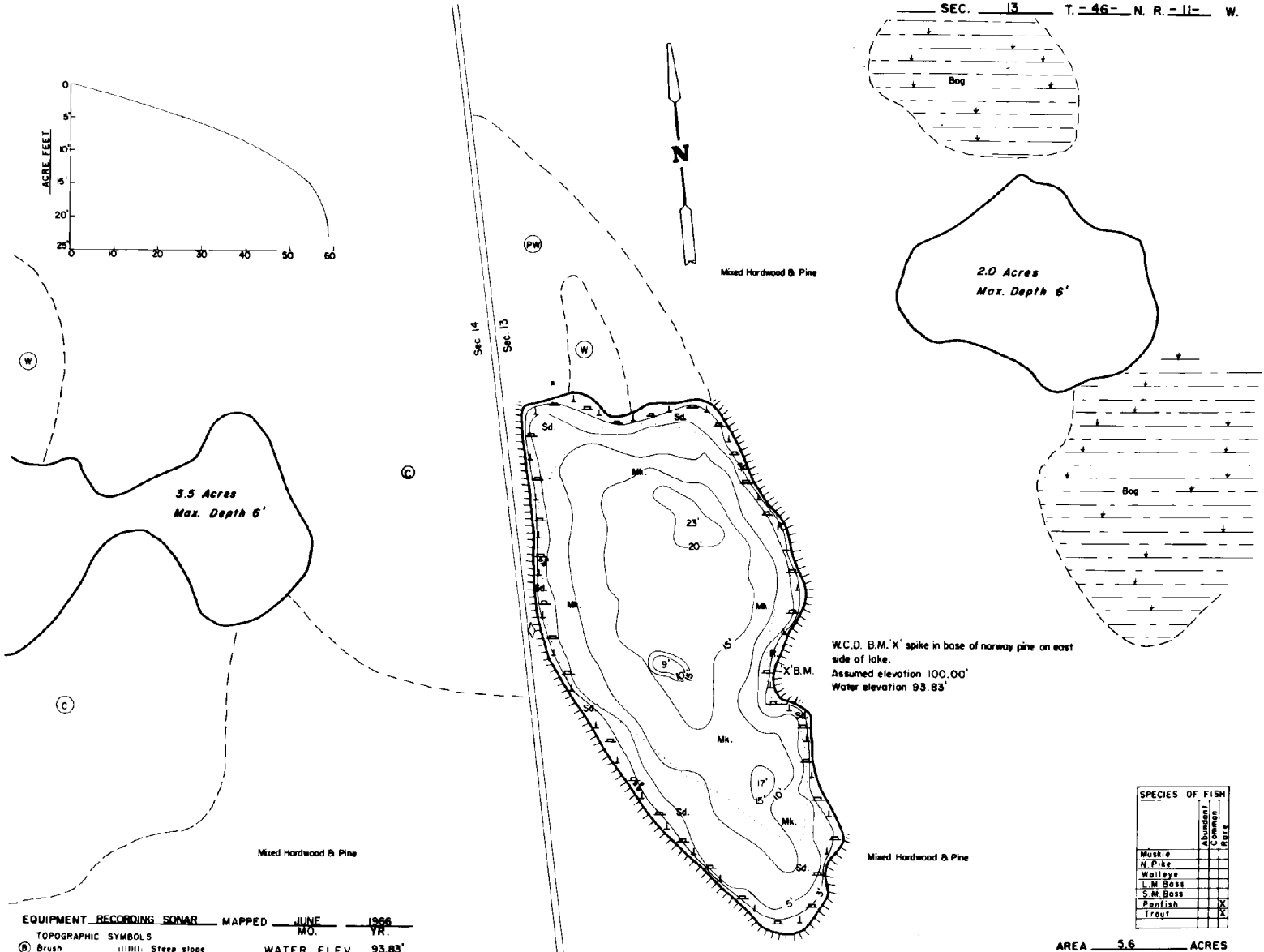
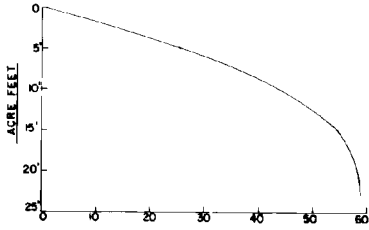


WISCONSIN CONSERVATION DEPARTMENT

LAKE SURVEY MAP

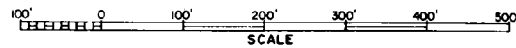
ANDERSON LAKE DOUGLAS COUNTY
 SEC. 13 T. 46 N. R. 11 W.



W.C.D. B.M. 'X' spike in base of norway pine on east side of lake.
 Assumed elevation 100.00'
 Water elevation 93.83'

EQUIPMENT RECORDING SONAR MAPPED JUNE 1966
 MO. YR.

- TOPOGRAPHIC SYMBOLS
- ① Brush
 - ② Partially wooded
 - ③ Wooded
 - ④ Cleared
 - ⑤ Pastured
 - ⑥ Agricultural
 - B.M. Bench Mark
 - Dwelling
 - ⊙ Resort
 - ||||| Steep slope
 - - - Indefinite shoreline
 - Spring
 - ~ Intermittent stream
 - Permanent inlet
 - Permanent outlet
 - ⊥ Dam
- LAKE BOTTOM SYMBOLS
- P. Peat
 - Mk. Muck
 - C. Clay
 - M. Marl
 - Sd. Sand
 - St Silt
 - Gr. Gravel
 - R. Rubble
 - Br. Bedrock
 - ⊥ Submergent vegetation
 - ⊥ Emergent vegetation
 - ⊥ Floating vegetation
 - ⊥ Stumps & Snags
- WATER ELEV. 93.83'



◊ Access ◊ Access with Parking ◊ Boat Livery
 Field work by J. Sather, C. Busch, G. Winkler Drawn by J. Rath

SPECIES OF FISH	
	Abundant Common Rare
Muskie	
N. Pike	
Walleye	
L.M. Bass	
S.W. Bass	
Panfish	X
Troul	X

AREA 3.6 ACRES
 UNDER 3 FT. 9 %
 OVER 20 FT. 0 %
 VOLUME 58.7 ACRE FT.
 TOTAL ALK. 11 P.P.M.
 SHORELINE 0.42 MILES
 MAX. DEPTH 23 FEET

Maps are not for navigation
 Source-Wisconsin Department of Natural Resources
 Hunt Fish Camp Wisconsin .Com 2005