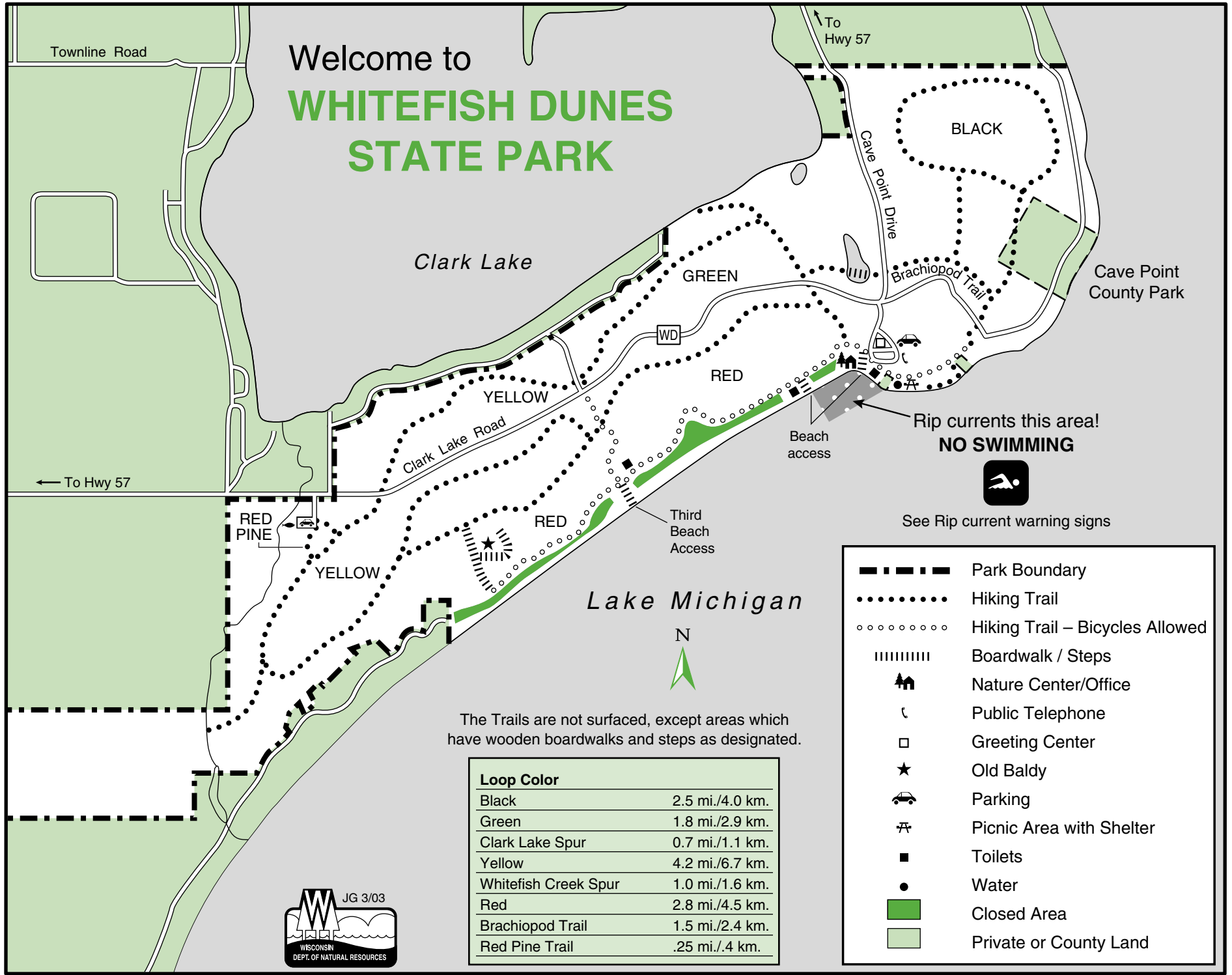


# Welcome to WHITEFISH DUNES STATE PARK





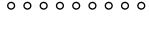











Rip currents this area!  
**NO SWIMMING**



See Rip current warning signs

The Trails are not surfaced, except areas which have wooden boardwalks and steps as designated.

Loop Color	
Black	2.5 mi./4.0 km.
Green	1.8 mi./2.9 km.
Clark Lake Spur	0.7 mi./1.1 km.
Yellow	4.2 mi./6.7 km.
Whitefish Creek Spur	1.0 mi./1.6 km.
Red	2.8 mi./4.5 km.
Brachiopod Trail	1.5 mi./2.4 km.
Red Pine Trail	.25 mi./.4 km.

-  Park Boundary
-  Hiking Trail
-  Hiking Trail – Bicycles Allowed
-  Boardwalk / Steps
-  Nature Center/Office
-  Public Telephone
-  Greeting Center
-  Old Baldy
-  Parking
-  Picnic Area with Shelter
-  Toilets
-  Water
-  Closed Area
-  Private or County Land

